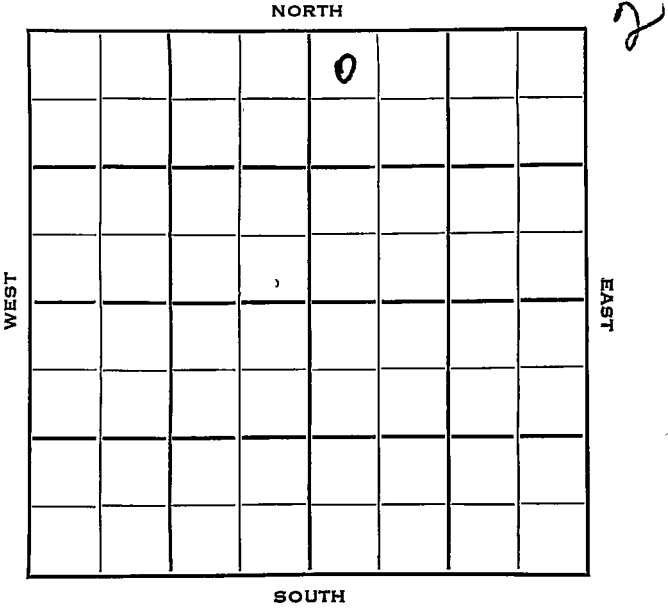


Section 18 Township 12 Range 1 W

Well No. # 1 Fisher

Company A. J. Stormfeltz



Ottawa

KANSAS

SEC.	TWP.	R.
18	12	1 W



WELL NO. # 1 Fisher FARM

COMPANY

A. J. Stormfeltz

CONTRACTOR

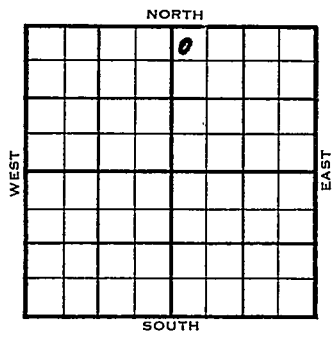
Ingling
Wildcat

330 _____ Ft. from N. Line

_____ Ft. from S. Line

_____ Ft. from E. Line

330 _____ Ft. from W. Line



NW NW NE

	ELEVATION	REPORT
1953	1229'	
11/24	MIR	
12/9	8" @ 190	Br li 1929 Lans 1980
	B KC 2318	Burgess sd 2586'
	Miss 2606'	B Miss 2832'
	Drlg. 3039'	
12/16	Spud 11-23-53	D & A TD 3300'
	8" @ 190	Br. line 1929' Lans. 1980
	B KC 2318	Burgess 2586 Miss 2606
	B. Miss. 2832	Hunton 3039
	Maq. sh. 3116	Maq. dol. 3156'
	Viola 3267'	TD 3300' D & A

ABANDONED


County Ottawa State Kansas

Sec. 18 (Blk. Twp.) 12 (Sur. Rge.) 1W Map No.

Operator A. J. Stormfeltz

Well No. 1 Farm Fisher

Elev. _____ Location NW NW NE



330 Ft. From N Line NE

330 Ft. From W Line Quarter
NOV 24 1953

Ist. Report _____

Completion _____

Remarks _____

Ingling - Contr.

Spudding Date _____

Drlg. Data Wildcat

M I R

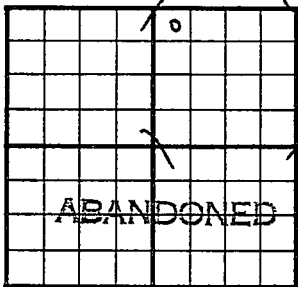
County Ottawa State Kansas

Sec. 18 (Blk. Twp.) 12 (Sur. Rge.) 1W Map No.

Operator A. J. Stormfeltz

Well No. 1 Farm Fisher

Elev. 1229 Location NW NW NE



330 Ft. From N Line NE

330 Ft. From W Line Quarter

Ist. Report

Completion DEC 16 1953

Remarks Wildcat

Ingling - Contr.

Spudding Date 11-23-53

Drilg. Data D & A TD 3300

8" @ 190 Br. lime 1929 Lans. 1980

B KC 2318 Burgess 2586 Miss. 2606

B. Miss. 2832 Hunton 3039 Maq. sh. 3116

Maq. dol. 3156 Viola 3267 TD 3300

D & A