

Sec. 28 Twp. 12 R. 19W

Well No. #1 Peirano

Hearndon Drlg & Sinclair Company

Contracto

Wildcat Continental D H M

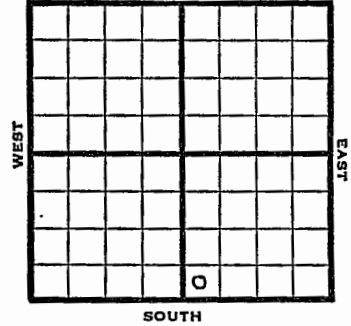
Ft. from N. Line

330 Ft. from S. Line

Ft. from E. Line

330 Ft. from W. Line

SW SW SE



1950

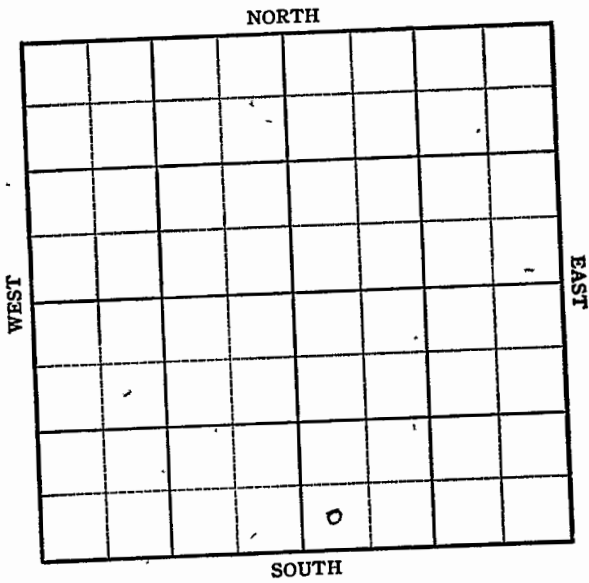
Elev. 2125' REPORT

5/10 Rig Up

5/31 8" @ 195'
 Lans. 3474'
 Cong. 3752'
 Arb. 3848'
 TD 3876'
 D&A

ABANDONED

Section 28 Township 12 Range 19-W
 Well No. #1 Peirano
 Company Hearndon Drlg & Sinclair



Map No. _____ Sec. 28 Twp. 12 R. 19W

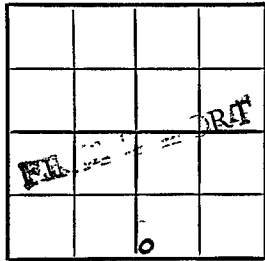
Well No. 1 Peirano

Hearndon Drlg & Sinclair Company

Contractor

SW SE

SECTION PLAT



_____ Ft. from N. Line

330 Ft. from S. Line

_____ Ft. from E. Line

330 Ft. from W. Line

Ellis Continental D H M

Location _____

Rig up X

Drilling and Remarks:

RECORD
 Sinc. 2 inst. ft.
 Cased in, _____ ft.
 Sand Carter D H M
 Gas _____
 Oil _____
 Total Depth _____

PRODUCTION
 1st 24 hrs. Nat. _____
 1st 24 hrs. after shot _____
 Gas _____ Cu. Ft.
 Dry Hole _____
 Abandoned _____

Date MAY 10 1950 19

J. E. TYRA Scout

Map No. _____ Sec. 28 Twp. 12 R. 19W

Well No. 1 Peirano

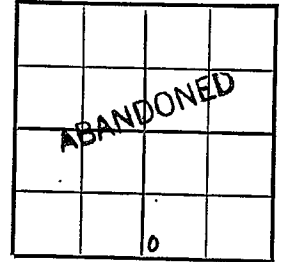
Hearndon Drlg. & Sinclair Company

Contractor

SW SW SE

El. 2125

SECTION PLAT



_____ Ft. from N. Line

330 Ft. from S. Line

_____ Ft. from E. Line

330 Ft. from W. Line

Ellis

Location _____

Rig up _____

Drilling and Remarks:

8" C 195
Lans. 3474
Comp. 3752
arb. 3848
TID. 3876
D & A

RECORD
 Cased _____ in., _____ ft.
 Sand _____
 Gas _____
 Oil _____
 Total Depth 3876

PRODUCTION
 1st 24 hrs. Nat. _____
 1st 24 hrs. after shot _____
 Gas _____ Cu. Ft.
 Dry Hole _____
 Abandoned _____

Date MAY 31 1950 19

J. E. TYRA Scout