

Section 17 Township 12 Range 19W

Sec. 17 Twp. 12 R. 19W


Well No. 1 Hagen

Well No. 1 Hagen Farm _____

Company Murphy et al

Murphy Et Al Company _____

Wildcat

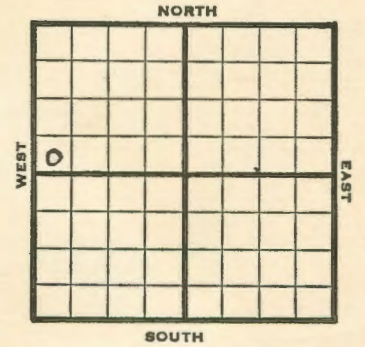


_____ Ft. from N. Line

330 Ft. from S. Line

_____ Ft. from E. Line

330 Ft. from W. Line



SW NW

1948

Elev. 2247' REPORT

9/22 RUR

9/29 8" @ 275'
Drlg 2060'

10/6 Drlg 3490'

10/13 **Lans. 3524'**
Arb. 3903'
TD 3939'

ABANDONED

Ellis County Kansas State

Map No. Sec. 17 Twp. 12 R. 19W

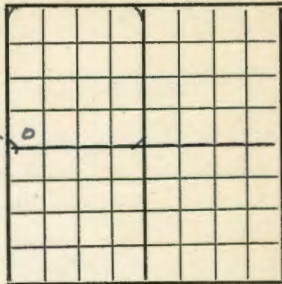
Well No. 1 Hagen

Murphy etal. Company

FIRST REPORT Contractor

SW NW

SECTION PLAT



Ft. from N. Line

330 Ft. from S. Line

Ft. from E. Line

330 Ft. from W. Line

Wildcat

Remarks:

R U R



Date SEP 22 1948

Scout S. J. LEWIS

Kansas

Wildcat

Map No. 70 Sec. 17 Twp. 12 R. 19W

Well No. 1 Hagen

Murphy etal. Company

ABANDONED

Contractor

SW NW


SECTION PLAT

Ft. from N. Line

330 Ft. from S. Line

Ft. from E. Line

330 Ft. from W. Line



Ellis County

Location

Rig up

Drilling and Remarks:

Lease 3524

Co. 43903

RECORD

Cased in, ft.

Sand

Gas

Oil

Total Depth 330

PRODUCTION

1st 24 hrs. Nat.

1st 24 hrs. after shot

Gas Cu. Ft.

Dry Hole

Abandoned

Date

OCT 13 1948

S. J. LEWIS Scout