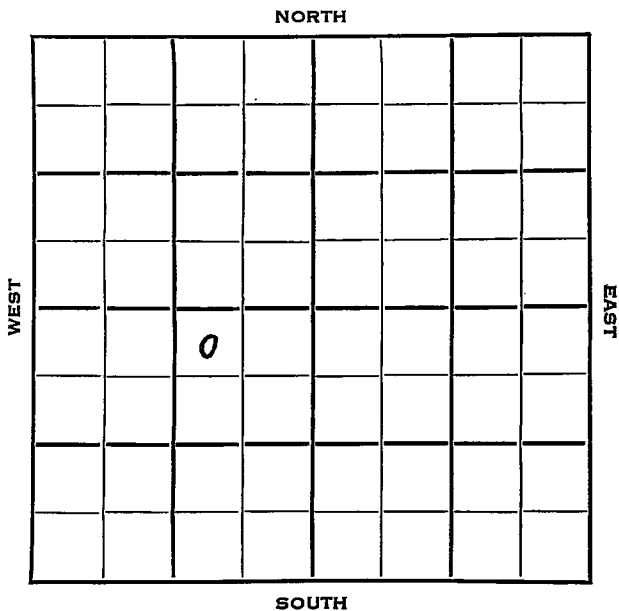


Section 20 Township 12 Range 17 W

Well No. # 1 Schmeidler

Company N C R A



SEC.	20	TWP.	12	R.	17W	✓
------	----	------	----	----	-----	---

WELL NO. #1 Schmeidler FARM

COMPANY N.C.R.A.

CONTRACTOR Duke & Wood

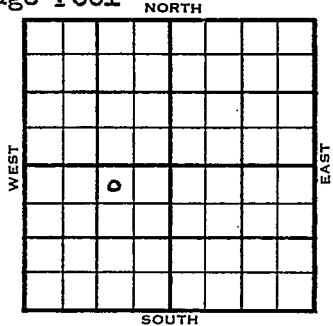
Pleasant Ridge Pool

330 Ft. from N. Line

Ft. from S. Line

990 Ft. from E. Line

Ft. from W. Line



NW NE SW

	ELEVATION	REPORT
1953	2152'	
10/21	Spud 10-17-53 8" @ 213' Anhy 1363' Drlg 1670'	
10/28	Heeb 3376' Lans 3420' DST 3484-3501, 2 hrs, 12' M O# Drlg.	
11/4	Spud 10-17-53 D & A TD 3740 8" @ 213 Anhy 1363 Heeb 3376 Lans. 3420 DST 3484-3501 open 2 hr rec 15' mud O# DST 3569-86 open 2 hr rec 10' mud 30# Cong. 3660 Arb. 3711 DST 3713-15 open 2 hr rec 20' mud 1065# DST 3714-18 open 2 hr rec 5' oil, 10' OCM, 10' mud O# DST 3718-26 open 2 hr rec 25' mud O# DST 3730-40 open 2 hr rec 93' OCW & mud, 30' wtr. 900# TD 3740' D & A	
ABANDONED		

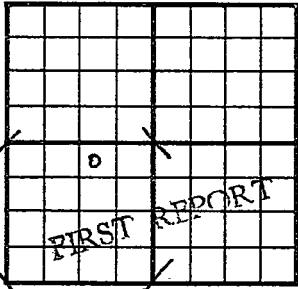
County Ellis State Kansas

Sec. 20 (Blk. Twp.) 12 (Sur. Rge.) 17W Map No.

Operator N C R A

Well No. 1 Farm Schmeidler

Elev. _____ Location' NW NE SW



330 Ft. From N Line SW

990 Ft. From E Line Quarter

Ist. Report OCT 21 1953

Completion _____

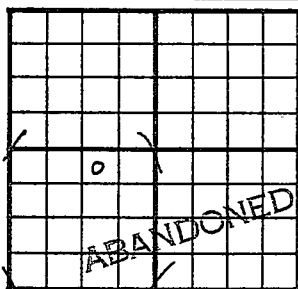
Remarks _____

Duke & Wood - Contr.

Spudding Date 10-17-53

Drlg. Data Pleasant Ridge Pool

8" @ 213 Anhy 1363 drlg. 1670

County Ellis State KansasSec. 20 (Blk. Twp.) 12 (Sur. Rge.) 17W Map No.Operator N C R AWell No. 1 Farm SchmeidlerElev. 2152 Location NW NE SW330 Ft. From N Line SW990 Ft. From E Line Quarter

1st. Report

Completion NOV 4 1952Remarks Pleasant Ridge PoolDule & Wood - Contr.Spudding Date 10-17-53Drig. Data D & A TD 3740.8" @ 213 Anhy 1363 Heeb. 3376Lans. 3420 DST 3484-3501 open 2 hr.Rec. 15' mud 0# DST 3569-86 open 2 hr.Rec. 10' mud 30# Cong. 3660 Arb. 3711DST 3713-15 open 2 hr. Rec. 20' mud1065# DST 3714-18 open 2 hr. Rec.5' oil 10' ocm 10' mud 0#DST 3718-26 open 2. hr. Rec. 25' mud0# DST 3730-40 open 2 hr. Rec. 93'ocw & mud 30' wtr. 900# TD 3740D & A

J. G. McGEHEE