

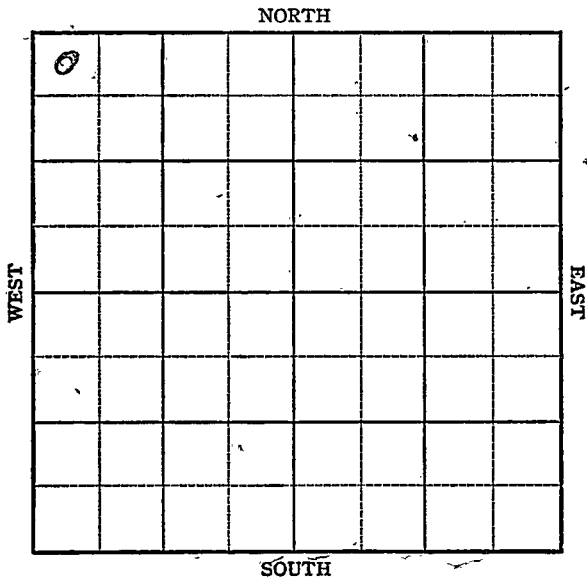
KANSAS

Ellis county

Section 20 Township 12 Range 18-W

Well No. #1 Blender

Company H. H. & B. Drlg



Sec. 20 Twp. 12 R. 18-W

Well No. #1 Blender Farm

H. H. & B. Drlg Company

**Koblitz Pool**

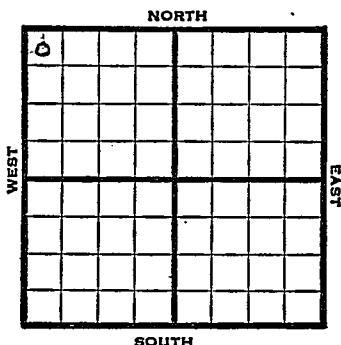
330 Ft. from N. Line

\_\_\_\_\_ Ft. from S. Line

\_\_\_\_\_ Ft. from E. Line

330 Ft. from W. Line

NW/C



1947

Elev. 2200'

**REPORT**

2/5 10" @ 160  
 WOC

2/12 Drlg 2810'

2/19 Lans 3490  
 Drlg 3695'

2/26 Lans 3490'  
 Arb 3904  
 TD 3912'

**ABANDONED**

Kansas

Map No. 71 Sec. 20 Twp. 12 R. 18WWell No. 1 BlenderH. H. & B. Drlg.

Company

## FIRST REPORT

Contractor


NW/C

## SECTION PLAT

330 Ft. from N. Line

\_\_\_\_\_ Ft. from S. Line

\_\_\_\_\_ Ft. from E. Line

330 Ft. from W. LineEllis County

Location \_\_\_\_\_

Rig up \_\_\_\_\_

Drilling and Remarks:

10" @ 160 WOC

## RECORD

Cased \_\_\_\_\_ in., \_\_\_\_\_ ft.

Sand \_\_\_\_\_

Gas \_\_\_\_\_

Oil \_\_\_\_\_

Total Depth \_\_\_\_\_

## PRODUCTION

1st 24 hrs. Nat. \_\_\_\_\_

1st 24 hrs. after shot \_\_\_\_\_

Gas \_\_\_\_\_ Cu. Ft.

Dry Hole \_\_\_\_\_

Abandoned \_\_\_\_\_

Date

FEB 5 1947 19S. J. LEWIS

Scout

