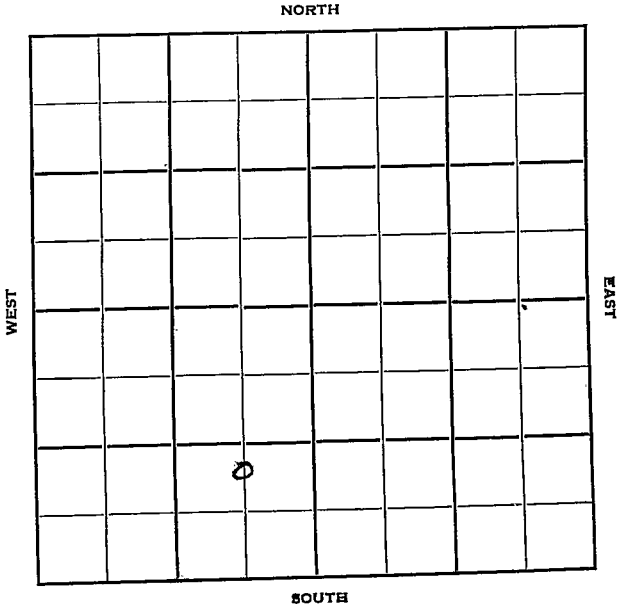


Ellis

Section 22 Township 12 Range 18W

Well No. 5 Reeder

Company Petreleum Inc.



Ellis

Sec. 22 Twp. 12 R. 18W

Well No. #5 Reeder Farm

Petroleum, Inc. Company

Petroleum, Inc. Contractor

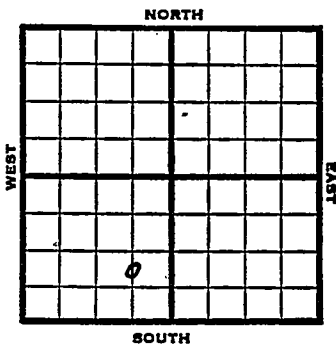
Ft. from N. Line

990 Ft. from S. Line

660 Ft. from E. Line

Ft. from W. Line

C N L SE SW



1953 Elev. 2154' REPORT

1/14 Spud 1-7-53
8" @ 200
Drlg. 2260'

1/22 Anhy 1403' Heeb 3352' Lans. 3395'
DST 3425-50, 1 hr, 570' oil 1020#
DST 3469-90, 1 hr, 40' M, 60' SO & GCM
60' O & GCM, 60' HOCM, 180' OCW
1050#
DST 3496-3519, 1 hr, 1980' gas, 1310'
oil, 113' W & M, 1125#
Drlg. 3537'

1/29 Arb. 3656
DST 3657-61, 1/2 hrs., 15' M
DST 3663-69,
RTD 1 hr., 90' V hly OCM 93#
5" @ 3663 elec. log.

2/5 GO 3669' 4 BOPH 8 hrs. 500 A
600 BOPD POP

2/12 NR

2/19 "

OVER

1953
2/24

Spud 1-7-53 Oil well TD 3669
8" @ 200 Anhy 1403 Heeb 3352
Lans. 3395

DST 3425-50 open 1 hr. rec 570' oil
1020#

DST 3469-90 open 1 hr. rec 40' mud, 60'
SO & GCM, 60' O & GCM, 60' HO CM,
180' OCW 1050#

DST 3496-3519 open 1 hr. rec 1980' gas
1310' oil, 130' wtr & mud 1125#
Arb. 3656'

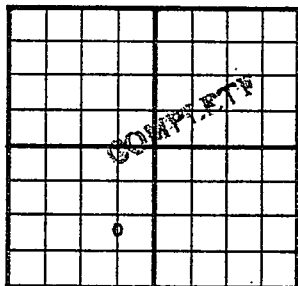
DST 3657-61 open $\frac{1}{2}$ hr. rec 15' mud

DST 3663-69 open 1 hr. rec 90' VHOCM
93# 5" @ 3663 CO to 3669

4 BOPH 8 hr. 500 A 600 BOPD

Comp. 50 BOPD

COMPLETED

County Ellis State KansasSec. 22 (Blk.) 12 (Sur.) 18W Map No.Operator Petroleum Inc.Well No. 5 Farm ReederElev. 2154 Location C N L SE SW990 Ft. From S Line SW660 Ft. From E Line Quarter

1st. Report

Completion FEB 25 1953

Remarks

Pet. Inc. - Contr.Spudding Date 1-7-53Drg. Data Oil well TD 36698" @ 200 Anhy 1403 Heeb. 3352Lans. 3395 DST 3425-50 open 1 hr.Rec. 570' oil 1020# DST 3469-90open 1 hr. Rec. 40' mud 60' so & gcm60' o & gcm 60' hoem 180' ocw 1050#DST 3496-3519 open 1 hr. Rec. 1980' gas1310' oil 130' wtr & mud 1125#Arb. 3656 DST 3657-61 open $\frac{1}{2}$ hr.Rec. 15' mud DST 3663-69 open 1 hr.Rec. 90' vhoem 93# 5" @ 3663 60 to3669 4 boph 8 hr. 500 A 600 bopdComp. 50 bopd