FORM 51 25M 8-50 WESTERN Ellis KANSAS

Section 23 Township 12 Range 18 W

Well No. # 2 Stackhouse

Company B & R Drilling Co.

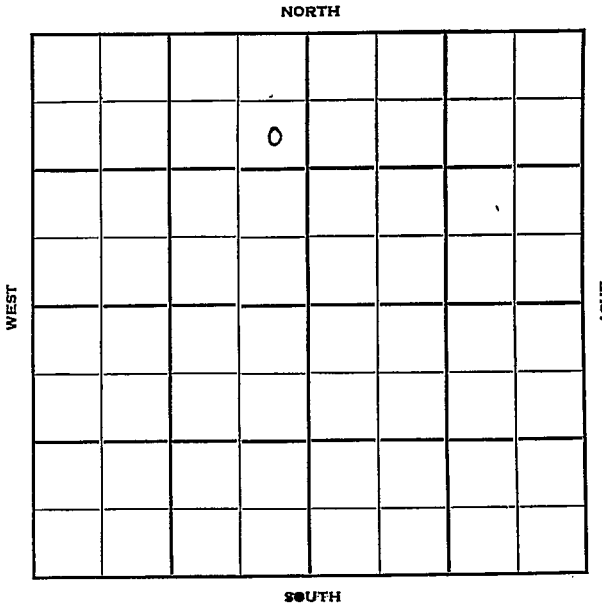

FORM 252-B
10M 11-50 PETROL

Ellis KANSAS

Sec. 23 Twp. 12 R. 18 W

Well No. # 2 Stackhouse Farm

B & R Drilling Co. Company

Contractor

990 Ft. from N. Line

Ft. from S. Line

330 Ft. from E. Line

Ft. from W. Line

SE NE NW

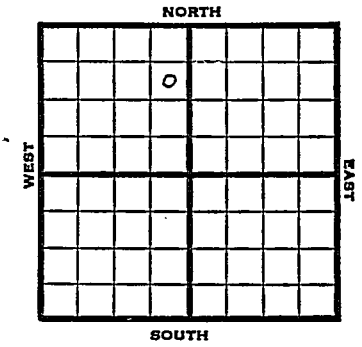

1951	Elev. 2147' REPORT
6/20	Spud 6-12-51 Anhy 1380-1415' 8" @ 163 Drlg. 2559'
8/1	Spud 6-12-51 Oil well TD 3645' Anhy 1380-1415' 8" @ 163 Top 3165' Heeb 3330' Lans. 3380' SO 3406-10' &3469-83' DST 3407-86' open 45 min. rec 906' HO & GCM Simp. 3631' Arb. 3640' 5" @ 3641' TD 3645' S/17 BOPH Comp. 100 BOPD **COMPLETED**

FORM 275 FOR SALE BY KANSAS BLUE PRINT CO.

County Ellis State Kansas

Sec. 23 (Blk. Twp.) 12 (Sur. Rge.) 18W Map No.

Operator B & R Drilling Co.

Well No. 2 Farm Stackhouse

Elev. Location SE NE NW



990 Ft. From N Line NW

330 Ft. From E Line Quarter

Ist. Report JUN 20 1951

Completion

Remarks

Spudding Date 6-12-51

Drlg. Data

Anby. 1380-1415 8" @ 163 Drlg. 2559

J. E. TYRA

FORM 275 FOR SALE BY KANSAS BLUE PRINT CO.

County Ellis State Kansas

Sec. 23 (Blk. Twp.) 12 (Sur. Rge.) 18W Map No.

Operator B & R Drlg.

Well No. 2 Farm Stackhouse

Elev. 2147 Location SE NE NW



990 Ft. From N Line NW

330 Ft. From E Line Quarter

1st. Report

Completion AUG 1 1951

Remarks

Spudding Date 6-12-51

Drlg. Data Oil well TD 3645

Anhy 1380-1415 8" @ 163 Top. 3165

Heeb. 3330 Lans. 3380 SO 3406-10

3469-83 DST 3407-86 open 45 min.

Rec. 906' ho & gcm Simp. 3631 Arb. 3640

5" @ 3641 TD 3645 S/ 17 boph

Comp. 100 bopd

J. E. TYRA