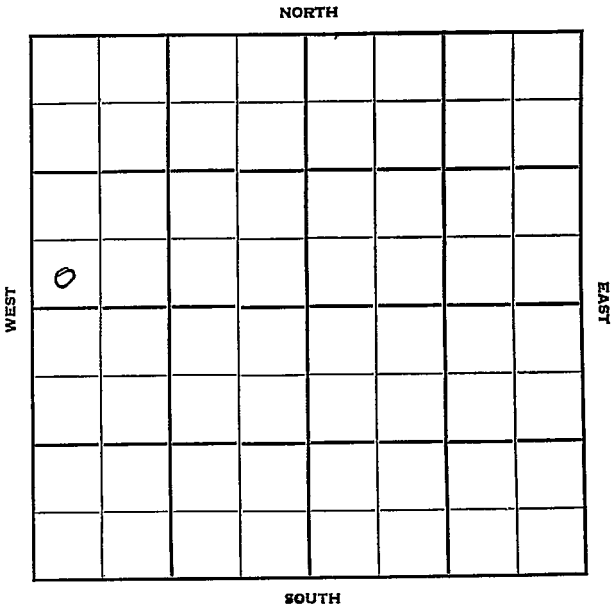


Section 24 Township 12 Range 18W

Well No. #1 Byers

Company B & R Drlg.



Sec. 24 Twp. 12 R. 18 W

Well No. # 1 Byers Farm

B & R Drilling Company

B & R Contractor

Semi-Wildcat

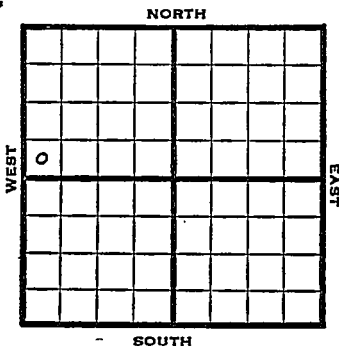
         Ft. from N. Line

330 Ft. from S. Line

         Ft. from E. Line

330 Ft. from W. Line

SW SW NW



1951

Elev. 2138' REPORT

11/14

Spud 11-11-51  
8" @ 180'  
WOC

1952  
1/23

Spud 11-11-51  
Oil well TD 3653' 8" @ 180'  
Anhy 1365' Heeb 3347' KC 3391'  
DST 3421-95 open 1 hr. rec 140' OCM  
Arb. 3650' TD 3652' 5" @ 3651'  
DD 3653' B/5 GOPH 250 A  
B/10 GOPH 500 A S/4-1/3 BOPH  
1000 A S/33-4/10 BOPH  
Comp. 100 BOPD

**COMPLETED**

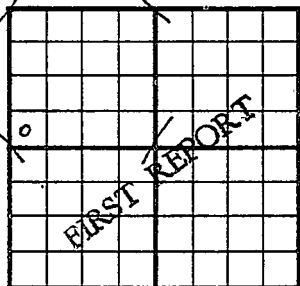
County Ellis State Kansas

Sec. 24 (Blk. Twp.) 12 (Sur. Rge.) 18W Map No.

Operator B & R Drilling

Well No. 1 Farm Byers

Elev. \_\_\_\_\_ Location SW SW NW



330 Ft. From S Line NW

330 Ft. From N Line Quarter

Ist. Report NOV 14 1951

Completion \_\_\_\_\_

Remarks \_\_\_\_\_

B & R Drig. - Contr.

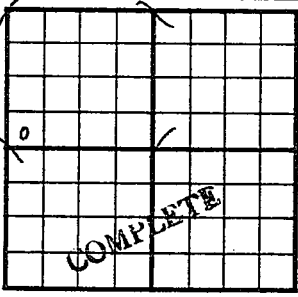
Spudding Date 11-11-51

Drlg. Data Semi Wildcat

8" @ 180 W.G.C.

J. E. TYRA

County Ellis State Kansas  
 Sec. 24 (Blk. 12) (Sur. 18W) Map No. 12  
 Operator B & R Drlg.  
 Well No. 1 Farm Byers  
 Elev. 2138 Location SW SW NW



330 Ft. From S Line NW  
330 Ft. From W Line Quarter  
 Ist. Report \_\_\_\_\_  
 Completion JAN 23 1952  
 Remarks Semi Wildcat  
B & R Drlg. - Contr.  
 Spudding Date 11-11-51

Drlg. Data Oil well TD 3653  
8" @ 180 Anhy 1365 Heeb. 3347  
KC 3391 DST 3421-95 open 1 hr.  
Rec. 140' ocm Arb. 3650 TD 3652  
5" @ 3651 DD 3653 B/ 5 goph 250 A  
B/ 10 goph 500 A S/ 4 1/3 boph  
1000 A S/ 33 4/10 boph  
Comp. 100 bopd

J. G. McGEHEE