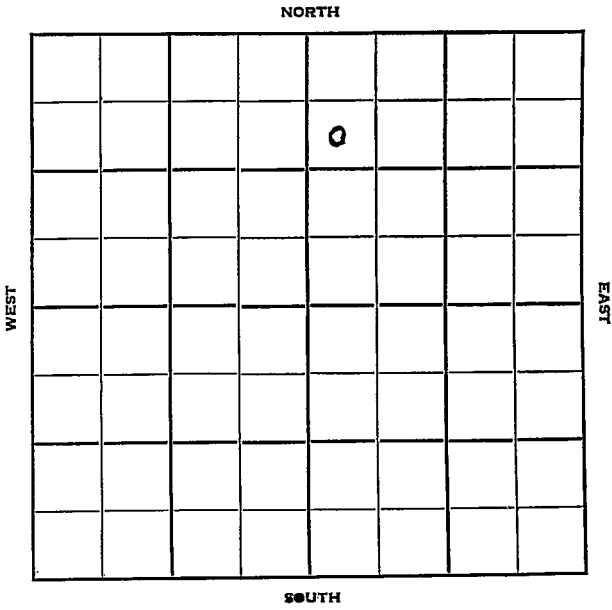


Section 27 Township 12 Range 18W

Well No. #1 Joy (B)

Company Petroleum, Inc.



Sec. 27 Twp. 12 R. 18W

Well No. #1 Joy (B) Farm

Petroleum, Inc. Company

Contractor

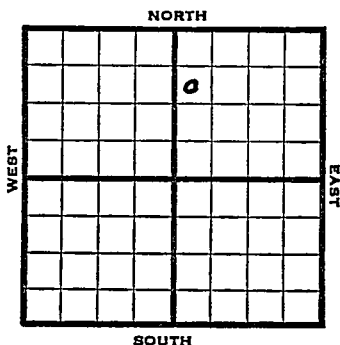
990' Ft. from N. Line

\_\_\_\_\_ Ft. from S. Line

\_\_\_\_\_ Ft. from E. Line

330' Ft. from W. Line

SW NW NE



1952 Elev. 2166' REPORT

7/2 Spud 6-28-52  
8" @ 218  
Anhy 1421  
Drlg. 1645'

7/9 Heeb. 3382 Tor. 3404 Lans. 3431  
DST 3433-65 35 mins 30' M 700#  
DST 3468-3530 40 mins 30' M  
490# Drlg. 3541

7/17 Arb. 3683 RTD 3688  
5" @ 3684 DP CO 3688  
S/10 galoph 250A S/1/2 BOPH  
DD 3692 TD 500 A

7/23 6 Boph, decreased to 1 Boph after  
12 hrs. DD 3696 1-3/4 Boph 1000 A  
wtr. PB 3692'

7/30 Spud 6-28-52  
D & A TD 3696'  
8" @ 218 Anhy 1421' Heeb 3382'  
Tor. 3404' Lans. 3431'  
DST 3433-65 open 35 mins, rec 30' mud  
700#  
DST 3468-3530 open 40 min. rec 30' mud  
490# Arb. 3683' TD 3688 5" @ 3688  
CO to 3688 S/10 GOPH 250 A  
S/1/2 BOPH DD 3692 500 A 6 BOPH  
dec. to 1 BOPH DD 3696 1-3/4 BOPH  
1000 A water PB 3692 PB 3688  
S/24 BFPH 3/4 BO 23 1/4 BW  
D & A

ABANDONED

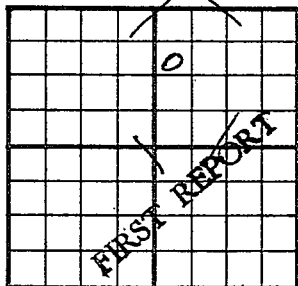
County Ellis State Kansas

Sec. 27 (Blk. 12 (Sur. 18W (Twp. 18W Map No.

Operator Petroleum Inc.

Well No. 1 Farm Joy (B)

Elev. \_\_\_\_\_ Location SW NW NE



990 Ft. From N Line NE

330 Ft. From W Line Quarter

1st. Report JUL 2 1952

Completion \_\_\_\_\_

Remarks \_\_\_\_\_

Spudding Date 6-28-52

Drlg. Data

8" @ 218 Anhy 1421 Drlg. 1845

J. G. McGEHEE

