



Sec. 29 Twp. 12 R. 17W

Well No. #1 Schmidt Farm

Murphy Oil Company

Lewis Contractor  
Schmeidler

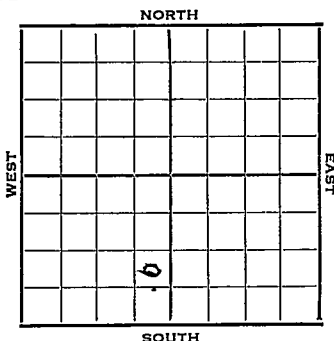
\_\_\_\_\_ Ft. from N. Line

990 Ft. from S. Line

330 Ft. from E. Line

\_\_\_\_\_ Ft. from W. Line

NE SE SW



1952 Elev. 2107' REPORT

2/27 Spud 2-24-52  
8" @ 169' WOC

3/5 Drlg. 3230'

3/12 Spud 2-24-52  
D&A TD 3683  
8" @ 169  
KC 3382  
TD 3683 D&A

**ABANDONED**

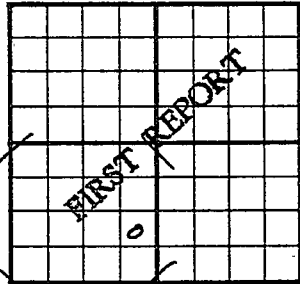
County **Ellis** State **Kansas**

Sec. **29** (Blk. Twp.) **12** (Sur. Rge.) **17W** Map No.

Operator **Murphy Oil**

Well No. **1** Farm **Schmidt**

Elev. Location **NE SE SW**



**990** Ft. From **S** Line **SW**

**330** Ft. From **12** Line Quarter

Ist. Report **FEB 2-7 1952**

Completion

Remarks **Lewis - Contr.**

Spudding Date **2-24-52**

Drilg. Data **Schmeidler**

**8" @ 169 W.O.C.**

**J. G. McGEHEE**

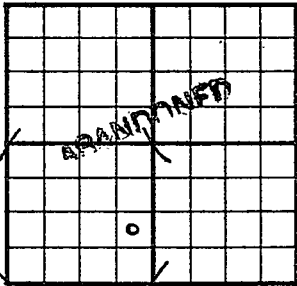
County Ellis State \_\_\_\_\_

Sec. 29 (Blk. Twp.) 12 (Sur. Rge.) 17W Map No. \_\_\_\_\_

Operator Murphy Oil

Well No. 1 Farm Schmidt

Elev. 2107 Location NE SE SW



990 Ft. From S Line SW

330 Ft. From E Line Quarter

1st. Report \_\_\_\_\_

Completion MAR 12 1952

Remarks Schmeidler Pool

Lewis Drlg. - Contr.

Spudding Date 2-24-52

Drlg. Data D & A TD 3683

8" @ 169 KC 3382 TD 3683

D & A