

State Kansas County Gallatin


Company Messman-Lincoln Oil Well No. 3

Farm Karlin

Survey C S 12 SE SE

Block No. _____ Sec. 31 Twp. 12S Range 17W

Co-Ord. DHM - Jenneco ^{20706'} 21/8" x 1/4" Elev. 2073' 4"



Interest Holders: ²⁰⁷⁶ KB
Burnell, E. State Hunter,
X. J. Funding Berger,
E. H. Mc Dermott Davis,
A. A. Feligow, Jr. Osborn
Northridge Corp.
Messman-Lincoln

Lease: Red Lion Oil Co. Les: George Klein
NOTE: Show Sketch of Lease and Well Location in Above Space

Ft. from N. Line

Ft. from S. Line

Ft. from W. Line

Ft. from E. Line

Date	Depth	
<u>8/14/20</u>		<u>prod: Spd. 3³⁰ PM</u>
	<u>305'</u>	<u>12 1/2" hole</u>
		<u>8 5/8" casing (24") 298'</u>
	<u>cem.</u>	<u>wt 220 st, 2% gel. 3 cc</u>
		<u>Plug down 11 PM Globe</u>
		<u>circ. cem. Nec 12 hrs.</u>
<u>8-16</u>	<u>1920'</u>	<u>dry</u>
		<u>Anhydrite 1299-1330</u>
		<u>+776</u>

Date

Depth

694804

8-17

2400

Drlg

8-18

2970

Drlg

Met up 2900 Vis 36 1/4 9.8

8/19

Heilner 3303 (-1229)

Yansing 3350 (-1274)

13' Lower than #1

OST #1 3309-67 ^{good} show _{of oil}

Open 45" string below

throw out test, Rec 50'

slight gassy mud &

60' truly oil gas cut

mud, 360 gassy oil.

oil mud cut, 90'

muddy gassy oil,

360' gas in drill

pipe 1BHP 914 #

RBHP 800 # 1R MR

RP 222, 560' fluid

Temp 109°

OST #2 3375-3410

Open thr. fair below

Rec 110' muddy salt

water, w/show of oil

1BHP 644 #/30"

RBHP 615 #/45"

RP 74 # 95 #

Page - 2 -

State Kansas County Gallia


Company Personan-Indust Well No. 3

Farm Karlin

Survey C S/2 SE SE

Block No. _____ Sec. 31 Twp. 12S Range 17W

Co-Ord. _____ Elev. 2070 Gr
2073 DF
2076 KB



NOTE: Show Sketch of Lease and Well Location in Above Space

Ft. from N. Line

Ft. from S. Line

Ft. from W. Line

Ft. from E. Line

Date	Depth	
		<u>Temp 109°</u>
		<u>Coronto 3324 (-1248)</u>
<u>8/21</u>	<u>3454</u>	<u>DST #3 3410-3454</u>
		<u>Open 30" weak blow</u>
		<u>30" Rec 30' mud</u>
		<u>131P 529# 1/2 PSIP 519# 1/4"</u>
		<u>1PP 21, FPP 21</u>
<u>8/22</u>	<u>3570</u>	<u>Drilling</u>
<u>8/23</u>		<u>DST #4 3497-3587</u>
		<u>Op 20" Shut in 30"</u>

Date	Depth	Notes
		Open 30" Shut in 45" weak below & did in 5' Rec 10' mud RP 74-74 131P 571 # 30" P 31P 445 # 45" DST #5 3584-3623
		Open 30" Shut in 30' Open 30" Shut in 45" Weak below 30" Rec 20' mud 1BHP 53*
		IP 21 RP 21 PBHP 36 # Dump III'

8/24 3627 Total Depth
 Logged hole, run-
 ning 4 1/2" now
 asg at 3624 w/110
 old cement hole gel
 plug down 1:30 pm
 Aug 24th

9/17
 Lechner's Log run
 Dold plug & did 2'
 deeper test 2 lbs
 oil gravel - 1 lb to
 dreg 2' more & dump
 1 lb acid & let
 set over night

Page - 3 -

State Kansas County Ellis


Company Meseraw Limestone Well No. 3

Farm Karlins

Survey C. 2 1/2 SE SE

Block No. 31 Sec. 31 Twp. 12S Range 17W

Co-Ord. _____ Elev. _____



NOTE: Show Sketch of Lease and Well Location in Above Space

Ft. from N. Line

Ft. from S. Line

Ft. from W. Line

Ft. from E. Line

Date	Depth	
9/18/19	3630	Drill 1 foot 1 1/2 in. acid, saw 1 1/2 in. oil, gas & acid was spent. Giving 500 gals acid.
9/19		Break through formation with 600 gals acid and back load shot 9 BOPH for 3 hrs to run tubing & rod
Date	Depth	

694804

POP

Date

Depth

9/18/72

Started pumping
Depth 16, 1972

fluid to surface
1 hr pumped
30 bbls. 1st 9 hrs.

9/19/72

pumped 62 bbls
oil - 24 hrs + show
of water

9/20

pumped 60 bbls
oil 12.4 hrs, no water

3630

CTTD (Calc. tool stab depth)
Completed pumping
30 bbls oil per
day