FORM 51

Ellis KANSAS

Section 32 Township 12 Range 17 W

Well No. # 2 Geibler

Company Victor Drlg. & Deep Rock

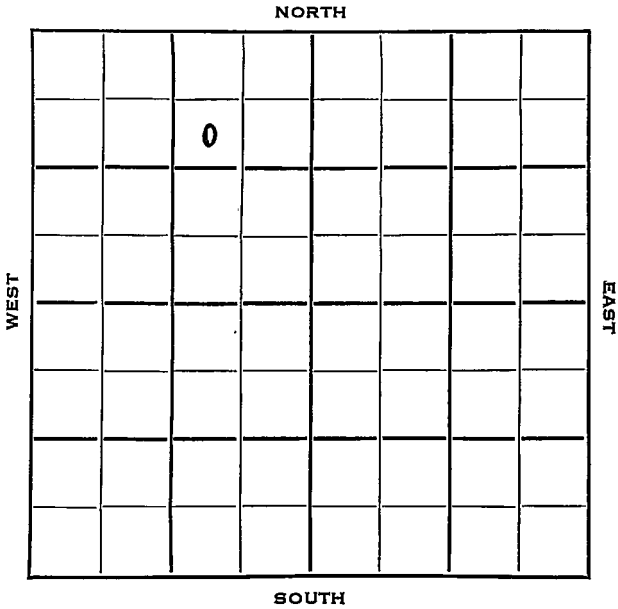

FORM 252-B

Ellis KANSAS

Sec. 32 Twp. 12 R. 17W

Well No. #2 Geibler Farm

Victor Drlg. & Deep Rock Company

Victor Drlg. Contractor

Schmeidler Pool

990 Ft. from N. Line

Ft. from S. Line

990 Ft. from E. Line

Ft. from W. Line

SW NE NW

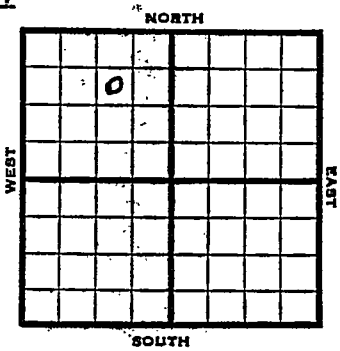

1953 Elev. 2081' REPORT

5/13 Spud 5-11-53
8" @ 162, WOC

5/21 Anhy 1315' Heeb 3317' Tor 3339
Lans 3361
DST 3428-35, 1/2 hr, 5' M 10#
DST 3427-47, 1/2 hr, 5' M
Drilling

5/27 Spud 5-11-53
D & A
TD 3680'
8" @ 162'
Anhy 1315, Heeb 3317, Tor 3339, Lans 3361
DST 3428-35 opn ½ hr, rec 5' mud10#
DST 3427-47 opn ½ hr, rec 5' mud, 0#
B KC 36 00
DST 3594-3614 opn 1 hr, rec 10' mud, 520# Cong 3606,
TD 3680'
D & A

ABANDONED

FORM 275 FOR SALE BY KANSAS BLUE PRINT CO.

County Ellis State Kansas

Sec. 32 (Blk. Twp.) 12 (Sur. Rge.) 17W Map No.

Operator Victor Drlg. & Deep Rock

Well No. 2 Farm Geibler

Elev. Location SW NE NW

990 Ft. From N Line NW

990 Ft. From E Line Quarter

1st. Report MAY 13 1953

Completion

Remarks

Victor Drlg. - Contr.

Spudding Date 5-11-53

FIRST REPORT

Drlg. Data Schmeidler Pool

8" @ 162 WOC

J. G. McGEHEE

FORM 275 FOR SALE BY KANSAS BLUE PRINT CO.

County Ellis State Kansas

Sec. 32 (Blk. Twp.) 12 (Sur. Rge.) 17W Map No.

Operator Victor Drlg. & Deep Rock

Well No. 2 Farm Geibler

Elev. 2081 Location SW NE NW

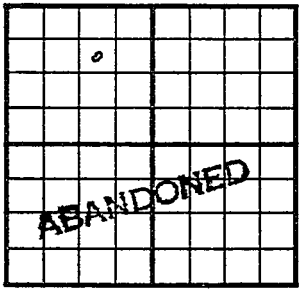

990 Ft. From N Line NW

990 Ft. From E Line Quarter

1st. Report

Completion MAY 27 1953

Remarks Schmeidler Pool

Victor Drlg. - Contr.

Spudding Date 5-11-53

Drlg. Data D & A TD 3680

8" @ 162 Anhy 1315 Heeb. 3317

Tor. 3339 Lans. 3361 DST 3428-35

open ½ hr. Rec. 5' mud 10# DST 3427-

47 open ½ hr. Rec. 5' mud 0#

B KC 3600 DST 3594-3614 open 1 hr.

Rec. 10' mud 520# Cong. 3606

TD 3680

D & A

J. G. McGEHEE