

COPY

SIDE ONE

**STATE CORPORATION COMMISSION OF KANSAS
OIL & GAS CONSERVATION DIVISION
WELL COMPLETION FORM
ACO-1 WELL HISTORY
DESCRIPTION OF WELL AND LEASE**

Operator: License # 9067

Name: DaMar Resources, Inc.

Address P.O. Box 70
234 W. 11th St.

City/State/Zip Hays, KS 67601

Purchaser: Koch Oil Company

Operator Contact Person: Dan Schippers

Phone (913) 625-0020

Contractor: Name: Western Kansas Drilling, Inc.

License: 4083

Wellsite Geologist: Curt Longpine

Designate Type of Completion

☒ New Well ☐ Re-Entry ☐ Workover

☒ Oil ☐ SWD ☐ Temp. Abd.

☐ Gas ☐ Inj ☐ Delayed Comp.

☐ Dry ☐ Other (Core, Water Supply, etc.)

If OWM: old well info as follows:

Operator: _____

Well Name: _____

Comp. Date _____ Old Total Depth _____

Drilling Method:

☒ Mud Rotary ☐ Air Rotary ☐ Cable

Spud Date 1-30-90 Date Reached TD 12-07-90 Completion Date 12-7-90

API NO. 15- 051-24,706
County Ellis
110S & 110W East
NE NE NE Sec. 30 Twp. 13 Rge. 16 ☒ West

4840 Ft. North from Southeast Corner of Section

440 Ft. West from Southeast Corner of Section
(NOTE: Locate well in section plat below.)

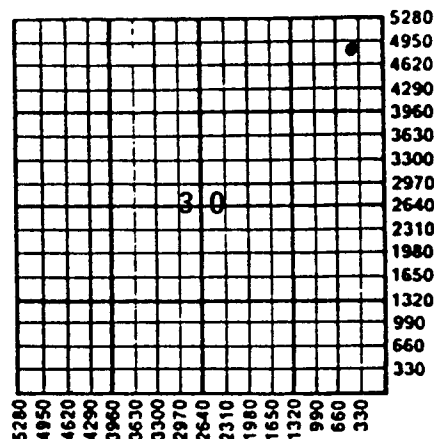
Lease Name T. Gore Well # 4

Field Name Herzog

Producing Formation Arbuckle

Elevation: Ground 1971 KB 1976

Total Depth 3560 PBDT 3506



Amount of Surface Pipe Set and Cemented at 1110 Feet

Multiple Stage Cementing Collar Used? ☐ Yes ☒ No

If yes, show depth set _____ Feet

If Alternate II completion, cement circulated from _____

feet depth to _____ w/ _____ SX mtr

INSTRUCTIONS: This form shall be completed in triplicate and filed with the Kansas Corporation Commission, 200 Colorado Derby Building, Wichita, Kansas 67202, within 120 days of the spud date of any well. Rule 82-3-130, 82-3-107 and 82-3-106 apply. Information on side two of this form will be held confidential for a period of 12 months if requested in writing and submitted with the form. See rule 82-3-107 for confidentiality in excess of 12 months. One copy of all wireline logs and drillers time log shall be attached with this form. ALL CEMENTING TICKETS MUST BE ATTACHED. Submit CP form with all plugged wells. Submit CP-111 form with all temporarily abandoned wells. Any recompletion, workover or conversion of a well requires filing of ACO-2 within 120 days from commencement date of such work.

All requirements of the statutes, rules and regulations promulgated to regulate the oil and gas industry have been fully complied with and the statements herein are complete and correct to the best of my knowledge.

Signature David F. Schipper


Title President Date 1/28/91

Subscribed and sworn to before me this 28th day of January, 19 91.

Notary Public Wendie Cole

Date Commission Expires 1-10-95

K.C.C. OFFICE USE ONLY		
F	<input type="checkbox"/> Letter of Confidentiality Attached	
C	<input checked="" type="checkbox"/> Wireline Log Received	
C	<input checked="" type="checkbox"/> Drillers Time Log Received	
Distribution		
	<input type="checkbox"/> SWD/Rep	<input type="checkbox"/> NGPA
	<input type="checkbox"/> Plug	<input type="checkbox"/> Other (Specify)
STATE CORPORATION COMMISSION KGS JAN 29 1991		



COPY

30-13-16W

DRILLER'S LOG

Operator: DaMar Resources, Inc.

Contractor: Western Kansas Drilling, Inc.

Well & Well Description: T. Gore #4
110' S & W NE-NE-NE 30-13-16 Ellis County, Kansas

Commenced: 11-30-90

Completed: 12-7-90

Character of Well: Oil Well

Elevation: 1971' GL, 1976' KB


Casing: Ran 27 jts. of 8 5/8's set @ 1110'
Ran 86 jts. of 5½ set @ 3559'

Figures Indicate Bottom of Formations

0 - 817'	Sand
817' - 1103'	Sand & Shale
1103' - 1144'	Anhy.
1144' - 1500'	Sand & Shale
1500' - 2170'	Shale
2170' - 2430'	Sand & Shale
2430' - 2865'	Shale
2865' - 2960'	Shale & Lime
2960' - 3040'	Lime
3040' - 3239'	Shale & Lime
3239' - 3481'	Shale & Lime
3481' - 3560'	Dolomite

State of Kansas)
County of Ellis) ss:

I Stanley Younger, President of Western Kansas Drilling, Inc.
upon oath state that the above and foregoing is a true and correct copy of
the log of the T. Gore #4


Stanley Younger, President

STATE CORP. - 4 COMMISER

JAN 29 1991