

KANSAS *PL*WELL COMPLETION REPORT AND
DRILLER'S LOGAPI No. 15 — 051 — 22,358
County Number

Operator

Chief Drilling Co., Inc.

Address

905 Century Plaza, Wichita, Kansas 67202

Well No.

1

Lease Name

Roth "A"

Footage Location

feet from (N) (S) line

feet from (E) (W) line

Principal Contractor

B & B Drilling, Inc.

Geologist

Joe Corbin

Spud Date

4-17-81

Date Completed

4-23-81

Total Depth

3495'

P.B.T.D.

Directional Deviation

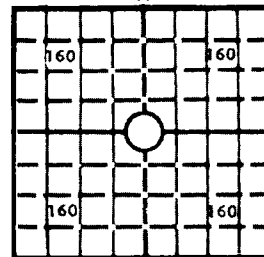
Oil and/or Gas Purchaser

None

S. 29 T.13S R.16W E W

Loc. NE SE SW

County Ellis

640 Acres
N

Locate well correctly

Elev.: Gr. 1932

DF 1937 KB 1940

CASING RECORD

Report of all strings set—surface, intermediate, production, etc.

Purpose of string	Size hole drilled	Size casing set (in O.D.)	Weight lbs./ft.	Setting depth	Type cement	Sacks	Type and percent additives
	12 1/4"	8 5/8"	20 lb.	228'	Common	150	3% c.c., 2% gel

LINER RECORD

PERFORATION RECORD

Top, ft.	Bottom, ft.	Sacks cement	Shots per ft.	Size & type	Depth interval
TUBING RECORD					
Size	Setting depth	Packer set at			

ACID, FRACTURE, SHOT, CEMENT SQUEEZE RECORD

Amount and kind of material used	Depth interval treated

INITIAL PRODUCTION

Date of first production	Producing method (flowing, pumping, gas lift, etc.)				
RATE OF PRODUCTION PER 24 HOURS	Oil	Gas	Water	Gas-oil ratio	
	bbls.	MCF	bbls.	CFPB	
Disposition of gas (vented, used on lease or sold)			Producing interval (s)		

INSTRUCTIONS: As provided in KCC Rule 82-2-125, within 90 days after completion of a well, one completed copy of this Drillers Log shall be transmitted to the State Geological Survey of Kansas, 4150 Monroe Street, Wichita, Kansas 67209. Copies of this form are available from the Conservation Division, State Corporation Commission, 245 No. Water, Wichita, Kansas 67202. Phone AC 316-522-2206. If confidential custody is desired, please note Rule 82-2-125. Drillers Logs will be on open file in the Oil and Gas Division, State Geological Survey of Kansas, Lawrence, Kansas 66044.

Operator Chief Drilling Co., Inc.		DESIGNATE TYPE OF COMP.: OIL, GAS, DRY HOLE, SWDW, ETC.:		
Well No. 1	Lease Name Roth "A"	Dry Hole		
S <u>29</u> T <u>13</u> S <u>R</u> <u>16</u> W <u>E</u> W				
WELL LOG Show all important zones of porosity and contents thereof; cored intervals, and all drill-stem tests, including depth interval tested, cushion used, time tool open, flowing and shut-in pressures, and recoveries.		SHOW GEOLOGICAL MARKERS, LOGS RUN, OR OTHER DESCRIPTIVE INFORMATION.		
FORMATION DESCRIPTION, CONTENTS, ETC.	TOP	BOTTOM	NAME	DEPTH
DST #1 3433-85' 30-30 30-45 Wk. bl. 10" Rec. 20' Mud w/rainbow of oil IBHP: 252# FBHP: 275# FP: 42-50#			Anhy. Base Anhy. Heebner Toronto Lansing BKC Congl Arbuckle RTD	1057 1113 3162 3183 3212 3439 3458 3481 3495
USE ADDITIONAL SHEETS, IF NECESSARY, TO COMPLETE WELL RECORD.				
Date Received	Signature Joseph W. Corbin, Geologist Title April 28, 1981 Date			

PT

DRILLERS LOG

April 27, 1981

#1 Roth "A"
NE SE SW
Sec. 29-13S-16W
Ellis County, Kansas


OPERATOR: Chief Drilling Co., Inc.
CONTRACTOR: B & B Drilling, Inc.
COMMENCED: April 17, 1981
COMPLETED: April 23, 1981

8-5/8" @ 228'w/150 sx

0	65	Shale
65	228	Shale & Shells
228	413	Red Bed
413	1057	Shale
1057	1113	Anhydrite
1113	1400	Shale
1400	2525	Shale & Lime
2525	2742	Shale
2742	2925	Lime & Shale
2925	3495	Lime
3495		RTD D & A

We certify that the above and foregoing is a true and correct copy of the log on the #1 Roth "A" located in Ellis County, Kansas.

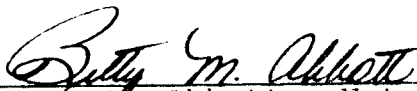
B & B DRILLING, INC.


Bill Lahar President

Subscribed and sworn to before me this 27th day of April, 1981.



My Commission Expires:


Betty M. Abbott Notary Public

January 22, 1983