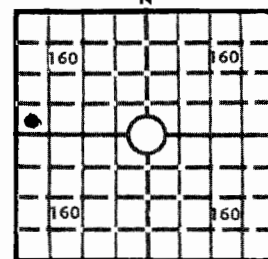


WICHITA BRANCH
KANSAS DRILLERS LOGAPI No. 15 — 051 — 21,455
County Number

S. 22 T. 13 R. 20 W

Loc. SW SW NW

County Ellis

640 Acres
N

Locate well correctly

Elev.: Gr. 2,211

DF KB 2,216

Operator

ICER ADDIS

Address

Drawer 8038, Wichita, Kansas 67208

Well No.

1

Lease Name

HONAS "A" TWIN

Footage Location

feet from (N) (S) line

feet from (E) (W) line

Principal Contractor

Duke Drilling Co., Inc.

Geologist

Richard M. Foley

Spud Date

March 15, 1978

Total Depth

3,865

P.B.T.D.

Date Completed

March 21, 1978

Oil Purchaser

Koch Oil Company

CASING RECORD

Report of all strings set—surface, intermediate, production, etc.

Purpose of string	Size hole drilled	Size casing set (in O.D.)	Weight lbs/ft.	Setting depth	Type cement	Sacks	Type and percent additives
Surface	12-1/4"	8-5/8"	28#	238'	60-40 Pozmix	150	2% gel, 3% Ca Ch
Production		4-1/2"	9.5#	3,861'	60-40 Pozmix	175	18% Salt
DV Tool @ 1,512' w/450 sax 50-50 Pozmix 6% gel							

LINER RECORD

Top, ft. Bottom, ft. Sacks cement

PERFORATION RECORD

Shots per ft. Size & type Depth interval

TUBING RECORD

Size Setting depth Packer set at
2-3/8" OD 3,865'

ACID, FRACTURE, SHOT, CEMENT SQUEEZE RECORD

Amount and kind of material used

Depth interval treated

250 gal. Dowell XXM38 Acid (mud acid)

Open Hole (Arbuckle)

INITIAL PRODUCTION

Date of first production

April 3, 1978

Producing method (flowing, pumping, gas lift, etc.)

Pumping

RATE OF PRODUCTION
PER 24 HOURS

Oil

20

Gas

bbls.

MCF

Water

35

Gas-oil ratio

bbls.

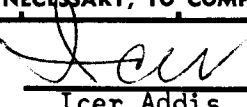

CFPB

Disposition of gas (vented, used on lease or sold)

Producing interval(s)

Arbuckle

INSTRUCTIONS: As provided in KCC Rule 82-2-125, within 90 days after completion of a well, one completed copy of this Drillers Log shall be transmitted to the State Geological Survey of Kansas, 4150 Monroe Street, Wichita, Kansas 67209. Copies of this form are available from the Conservation Division, State Corporation Commission, 3830 So. Meridian (P.O. Box 17027), Wichita, Kansas 66217. Phone AC 316-522-2206. If confidential custody is desired, please note Rule 82-2-125. Drillers Logs will be on open file in the Oil and Gas Division, State Geological Survey of Kansas, Lawrence, Kansas 66044.

Operator ICER ADDIS		DESIGNATE TYPE OF COMP.: OIL, GAS, DRY HOLE, SWDW, ETC.:	
Well No. 1	Lease Name HONAS "A"		OIL WELL
S <u>22</u> T <u>13</u> R <u>20</u> ^B _W			
WELL LOG		SHOW GEOLOGICAL MARKERS, LOGS RUN, OR OTHER DESCRIPTIVE INFORMATION.	
Show all important zones of porosity and contents thereof; cored intervals, and all drill-stem tests, including depth interval tested, cushion used, time tool open, flowing and shut-in pressures, and recoveries.			
FORMATION DESCRIPTION, CONTENTS, ETC.	TOP	BOTTOM	NAME
Anhydrite	1,534		
Topeka	3,222		
Heebner	3,460		
Lansing	3,493		
Base Kansas City	3,756		
Marmaton Chert	3,800		
Conglomerate	3,841		
Arbuckle	3,848		
Rotary Total Depth	3,865		
DST #1: Open 60" (30-30-30-30)	3,850	3,865	
Increasing to strong blow. Recovered 120' gas, 300' black heavy gas cut mud and muddy oil. ISIP 1054#, FSIP 1023#, IFP 43-128#, FFP 128-138#			
Completed in Arbuckle			
(Casing was set w/packer shoe and DV Tool run to protect the casing from the Dakota water)			
USE ADDITIONAL SHEETS, IF NECESSARY, TO COMPLETE WELL RECORD.			
Date Received	<div style="display: flex; justify-content: space-between;"> <div>  Icer Addis </div> <div>  Signature </div> </div> <div style="text-align: center; margin-top: 10px;"> Owner-Operator Title </div> <div style="text-align: center; margin-top: 10px;"> May 17, 1978 Date </div>		