

APR 21 1972

COMPANY **Mr. Larry G. Stephenson**

SEC. 16 T. 14S. 10W
LOC. SW NE SE

FARM **K. Vopat**

NO. **3**

API-15-053-20,245

TOTAL DEPTH **3,027'**

COUNTY **Ellsworth**
KANSAS


COMM. **March 7, 1972**

COMP. **March 12, 1972**

SHOT OR TREATED

CONTRACTOR **H-30, Inc.**

ISSUED




CASING

20	10		
15	8	-5/8" 290' cemented w/165 sxs cement	ELEVATION 1753 KB
12	6		
13	5	4 1/2" 3020' cemented w/225 sxs cement	PRODUCTION

Top Soil and Post Rock	40'
Shale and Sand	290'
Sand and Pyrite	448'
Shale and Sand	554'
Anhydrite	582'
Shale and Lime	1,700'
Lime and Shale	2,255'
Shale and Lime	2,500'
Lime	2,755'
Lime and Shale	2,851'
Lime	3,027'
Rotary Total Depth	3,027'

I hereby certify the above and foregoing to be a true and correct log of the above described well as shown by the drilling reports.

H-30, INC.




Dean Britting
Dean Britting

State of Kansas
County of Sedgwick

} ss:

Subscribed and Sworn to before me a Notary Public in and for said county and state this 17th. day of March, 1972.



Elsie Willison
Elsie Willison - Notary Public

My Commission Expires:
June 30, 1974

SMP TOPS	DEPTH	DOUG 2771
ANHY	554	BN LM 2830
B ANHY	582	LANS 2849
GR HAV	2123	RTD 3027
TOP	2446	
WIL CR TOP	2487	
HEEB	2737	
TOP	2756	