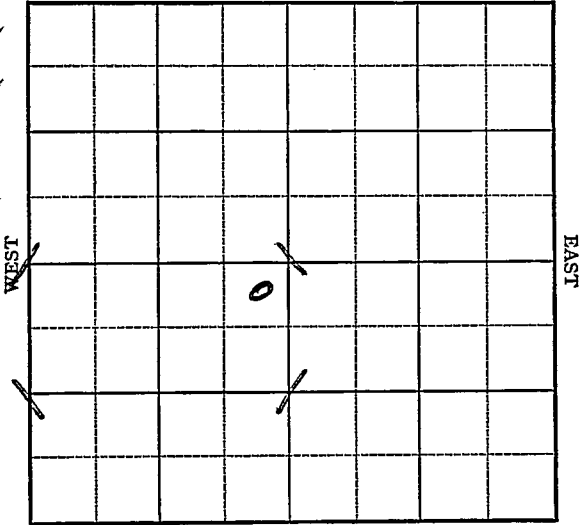


Section 10 Township 14 Range 15-W

Well No. #1 S. T. Mills

Company Stanolind

NORTH



SOUTH

WEST

EAST

Sec. 10 Twp. 14 R. 15-W

Well No. #1 S. T. Mills Farm

Stanolind Company

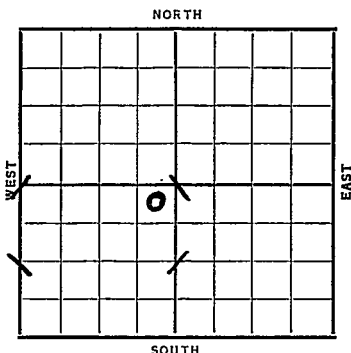
330 Ft. from N. Line

\_\_\_\_\_ Ft. from S. Line

330 Ft. from E. Line

\_\_\_\_\_ Ft. from W. Line

Elev. 1860



Date	REPORT
1937	
10/20	Moving in cable rig.
10/29	" " " "
11/5	Spud. " "
11/12	13" @ 537'. Anhy 889'. Drlg. 890'.
11/19	10" @ 891'. Drlg. 1960'.
11/26	8" @ 2557'. C.O.
12/3	K.C. 3026'. 7" @ 3030'. T.D. 3049'. SD for equip.
	No shows reported.
12/10	1 BWPB 3120-25'.
	T.D. 3210'. U. R. 7'.
12/17	7" @ 3271'. Gorham 3271'. WOC. No shows reported.
12/24	T.D. 3274'. Swab 342 bbls. oil 5½ hrs.
12/31	" " " "
	OVER

1938

1/5

7" @ 3271'.

Gorham 3271'.

T.D. 3274'.

Potential 874 bbls.

No water.

COMPLETED

Russell KANSAS

Map No. \_\_\_\_\_ Sec. 10 Twp. 14 R. 15W

Well No. 1 S. T. Mills

Stanolind Company

Contractor

## FIRST REPORT

NE SW

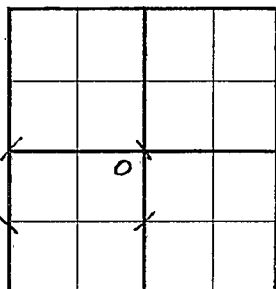
330 Ft. from N. Line

\_\_\_\_\_ Ft. from S. Line

330 Ft. from E. Line

\_\_\_\_\_ Ft. from W. Line

## SECTION PLAT



Location \_\_\_\_\_

Rig up \_\_\_\_\_

Drilling and Remarks:

Moving in  
Cable Rig.

## RECORD

Cased \_\_\_\_\_ in., \_\_\_\_\_ ft.

Sand \_\_\_\_\_

Gas \_\_\_\_\_

Oil \_\_\_\_\_

Total Depth \_\_\_\_\_

## PRODUCTION

1st 24 hrs. Nat. \_\_\_\_\_

1st 24 hrs. after shot \_\_\_\_\_

Gas \_\_\_\_\_ Cu. Ft.

Dry Hole \_\_\_\_\_

Abandoned \_\_\_\_\_

Date

OCT 20 1937

H. D. Hatfield Scout

Russell

KANSAS

Map No. 72 Sec. 10 Twp. 14 R. 15W

Well No. 1 S. T. Mills

Stanolind Company

Contractor

**COMPLETED**

**SECTION PLAT**

NE SW

330 Ft. from N. Line

\_\_\_\_\_ Ft. from S. Line

330 Ft. from E. Line

\_\_\_\_\_ Ft. from W. Line

	o		

Location \_\_\_\_\_

Rig up \_\_\_\_\_

Drilling and Remarks:

*POT-874  
No water*

**RECORD**

Cased 7 in., 3271 ft.

Sand Garham 3271

Gas \_\_\_\_\_

Oil \_\_\_\_\_

Total Depth 3274

**PRODUCTION**

1st 24 hrs. Nat. \_\_\_\_\_

1st 24 hrs. after shot \_\_\_\_\_

Gas \_\_\_\_\_ Cu. Ft.

Dry Hole \_\_\_\_\_

Abandoned \_\_\_\_\_

Date

JAN 5 - 1938 19

**H. D. Hatfield**

Scout