Russell

Form 51—5M—3-35—Mid-West

Map No. KANSAS Sec. 10 Twp. 14 R. 15W

Well No. 2- Polcyn Farm

J. C. Shaffer Company

NORTH

WEST

EAST

SOUTH

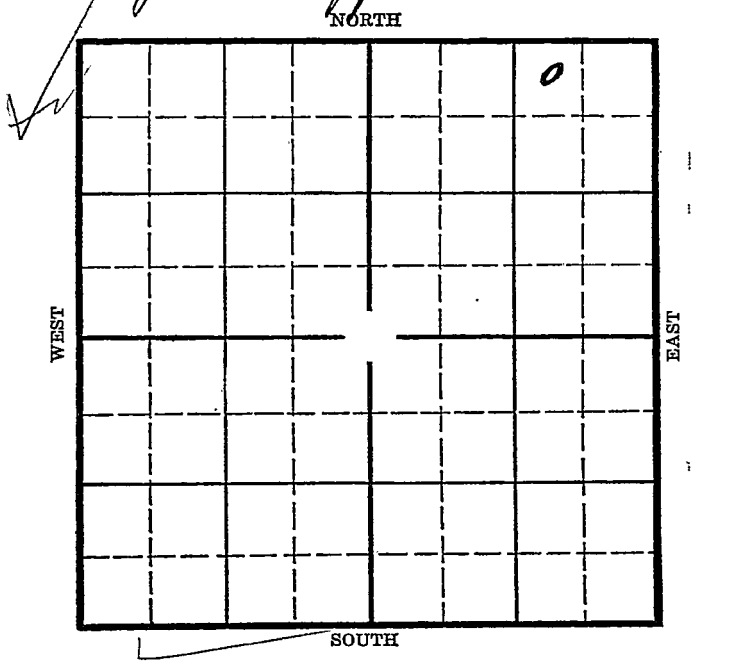

Location

Drilling Remarks

Rig Up

Drilling Remarks

RECORD

Cased in. ft.

Sand

Gas

Oil

Total Depth

PRODUCTION

1st 24 hrs. Nat.

1st 24 hrs. after shot

Gas cu. ft.

Dry Hole

Abandoned

Form 252-A
5M 7-35 MPC

Russell

KANSAS

Map No. _____ Sec. 10 Twp. 14 R. 15W

Well No. 2- Polczyn Farm

J. C. Shaffer Company

330 Ft. from N. Line

_____ Ft. from S. Line

990 Ft. from E. Line

_____ Ft. from W. Line

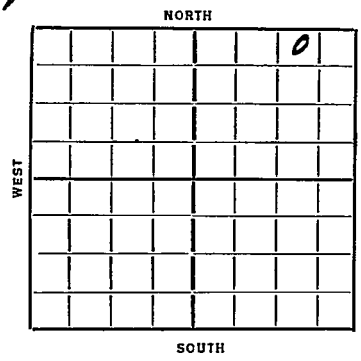

Elev. 1871

Date	REPORT
1/30	
1/8	Cellar & Mat
1/17	Ru
1/24	— 15" 324
1/31	Dly 690 12" 545
2/7	" 1650 10" 957
2/14	do 2490-95 8" 2495 TD
	6 Bailers Oil CO
2/21	Topeka 2763
	1200' fluid 2955-60
	6" 2960 SD.
2/28	Lans. 3035 6" 3040
	TD 3043 wOC
3/6	do 3050-55
	Miss Wtr 3175-3200 5" 3274
	Gorham 3284 2800' Oil
3/18	Gorham 3274
	TD 3284
	1008 Oil
	189 Water
	COMPLETED

Russell

Form 26—1M Bks. 9-28

KANSAS

Map No. 72 Sec. 10 Twp. 14 R. 15W

Well No. 2 - Palcyn

J. C. Shaffer Company

Contractor

SECTION PLAT

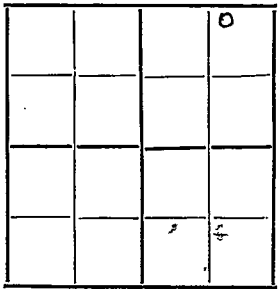

330 Ft. from N. Line

Ft. from S. Line

990 Ft. from E. Line

Ft. from W. Line

FIRST REPORT

Location

Rig up

Drilling and Remarks:

Cellar + mat

RECORD

Cased in., ft.

Sand

Gas

Oil

Total Depth

PRODUCTION

1st 24 hrs. Nat.

1st 24 hrs. after shot

Gas Cu. Ft.

Dry Hole

Abandoned

Date

JAN 8 1936 192

ORVAL MANNSCHRECK Scout

Russell

Form 26—1M Bks.—9-28

KANSAS

Map No. 72 Sec. 10 Twp. 14 R. 15W

Well No. 2 - Polcyn

J C Shaffer Company

Contractor

COMPLETED

330 Ft. from N. Line

Ft. from S. Line

990 Ft. from E. Line

Ft. from W. Line

SECTION PLAT

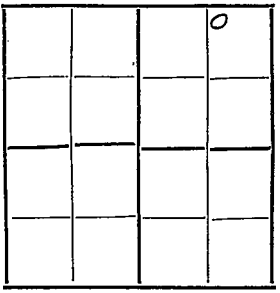

Location

Rig up

Drilling and Remarks:

1008 bbls oil

189 water

RECORD

Cased in., ft.

Sand Gorham 3274

Gas

Oil

Total Depth 3284

PRODUCTION

1st 24 hrs. Nat.

1st 24 hrs. after shot

Gas Cu. Ft.

Dry Hole

Abandoned

Date MAR 18 1936

192

ORVAL MANNSCHRECK

Scout