Form 51—5M—3-35—Mid-West

Map No. KANSAS Sec. 10 Twp. 14 R. 15 W Russell

Well No. 5 Wolfe Creek Farm

Company

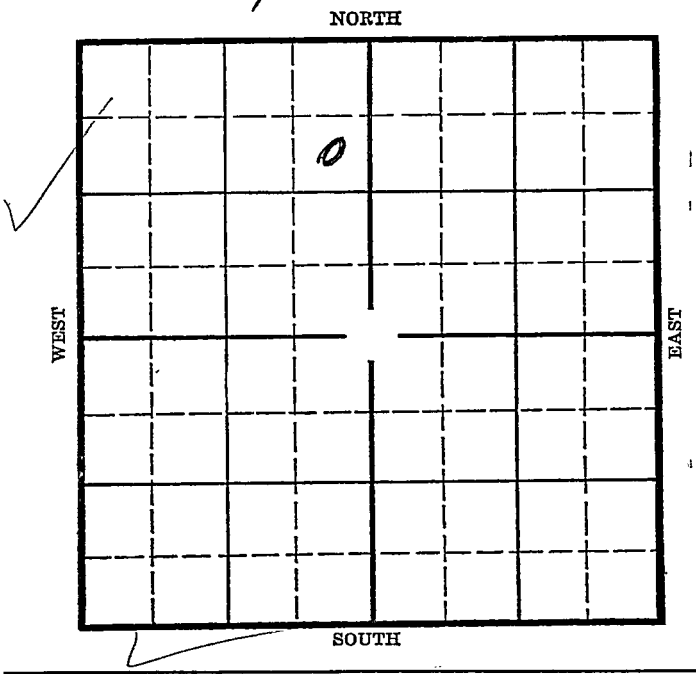

Location

Drilling Remarks

Rig Up

Drilling Remarks

RECORD

Cased in. ft.

Sand

Gas

Oil

Total Depth

PRODUCTION

1st 24 hrs. Nat.

1st 24 hrs. after shot

Gas cu. ft.

Dry Hole

Abandoned

Form 252-A
5M 7-34 MPC

Russell

Map No. KANSAS Sec. 10 Twp. 14 R. 15W

Well No. 1 - Mills Farm

Wolfe Creek Company

990 Ft. from N. Line

Ft. from S. Line

330 Ft. from E. Line

Ft. from W. Line

Elev. 1868

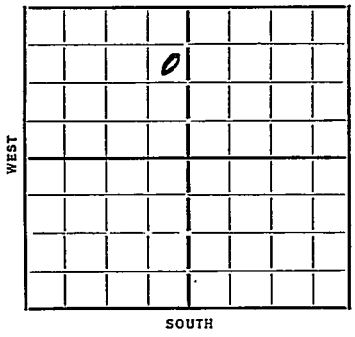

NORTH

WEST 0 EAST

SOUTH

Date	REPORT
1935	
8/28	Rig
9/6	Rgn
10/3	Dlg 3010 8" 2510
10/10	Ok 3045 sso 3075
	sso 3133 3265 S.R.
11/1	1000 Gal acid
	Est 25 Bbls per day
	to put on pump
11/13	Oswald 3045
	Oil 3791-94
	TD 3794
	1000 acid
	60 Bbls.
	COMPLETED

Form 26—1M Bks.—2-28 Russell KANSAS

Map No. 72 Sec. 10 Twp. 14 R. 15W

Well No. 1 Mills

Wolfe Creek Company

Contractor

INST REPORTS

SECTION PLAT

	0		

990 Ft. from N. Line

Ft. from S. Line

330 Ft. from E. Line

Ft. from W. Line

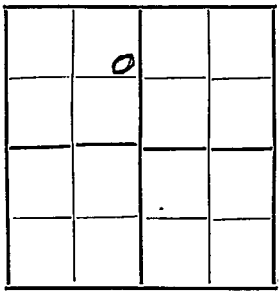

Location

Rig up

Drilling and Remarks:

Rig

RECORD

Cased in., ft.

Sand

Gas

Oil

Total Depth

PRODUCTION

1st 24 hrs. Nat.

1st 24 hrs. after shot

Gas Cu. Ft.

Dry Hole

Abandoned

Date

8-28-35 192

ORVAL MANNSCHRECK

Scout

Form 26—1M Bks—9-28 Russell KANSAS

Map No. 72 Sec. 10 Twp. 14 R. 15W

Well No. 1- Mills

Wolfe Creek Company

Contractor

FILED

SECTION PLAT

990 Ft. from N. Line

Ft. from S. Line

330 Ft. from E. Line

Ft. from W. Line



Location

Rig up

Drilling and Remarks:

1000 and

60 bbls

RECORD

Cased in., ft.

Sand Dewald 3045

Gas

Oil 3291-94

Total Depth 3294

PRODUCTION

1st 24 hrs. Nat.

1st 24 hrs. after shot

Gas Cu. Ft.

Dry Hole

Abandoned

Date

11-13-35 192

ORVAL MANNSCHRECK Scout