



KANSAS

Sec. 11 Twp. 14 R. 14W

Well No. 3 Leo Boxberger Farm

H. H. Blair Company

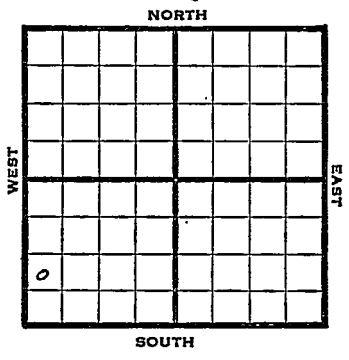
Hall-Gurney

\_\_\_\_\_ Ft. from N. Line

990 Ft. from S. Line

\_\_\_\_\_ Ft. from E. Line

330 Ft. from W. Line



NW SW SW

1947 **Elev. 1853'** REPORT

- 5/7 Rigging up cable 10
- 5/13 Drlg. 370'
- 5/20 15" @ 30'  
12" @ 535'  
Drlg 935'
- 5/27 10" @ 845'  
Drlg. 1750'
- 6/3 8" @ 2145  
Drlg 2260
- 6/10 Drlg. 2590'
- 6/24 Dansing 2999'  
WR
- 7/1 7" @ 3022'  
TD 3045'  
PBP
- 7/8 "
- 7-16 Pump 7 bbls oil PH- 2hrs.

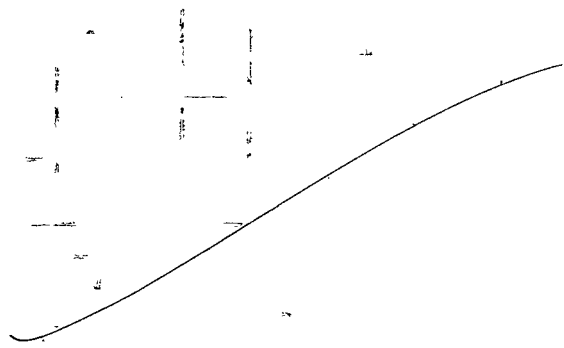
OVER

1947

7/23 Lansing 2999'  
7" @ 3022'  
Pump 45 Pot.  
Gr. 40.9  
T.D. 3045'  
Complete

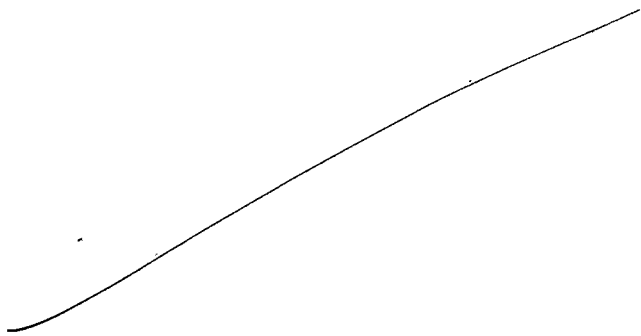
**COMPLETED**





- Misc. Small Maps \_\_\_\_\_
- Cards \_\_\_\_\_
- Tracing \_\_\_\_\_
- France Map \_\_\_\_\_
- Scarborough Map \_\_\_\_\_
- Pierce Map \_\_\_\_\_
- Geological Dept. \_\_\_\_\_
- Pierce Plat Book \_\_\_\_\_





Misc. Small Maps	<input type="checkbox"/>
Cards	<input checked="" type="checkbox"/>
Tracing	<input checked="" type="checkbox"/>
France Map	<input checked="" type="checkbox"/>
Scarborough Map	<input checked="" type="checkbox"/>
Pierce Map	<input checked="" type="checkbox"/>
Geological Dept.	<input checked="" type="checkbox"/>
Pierce Plat Book	<input type="checkbox"/>