

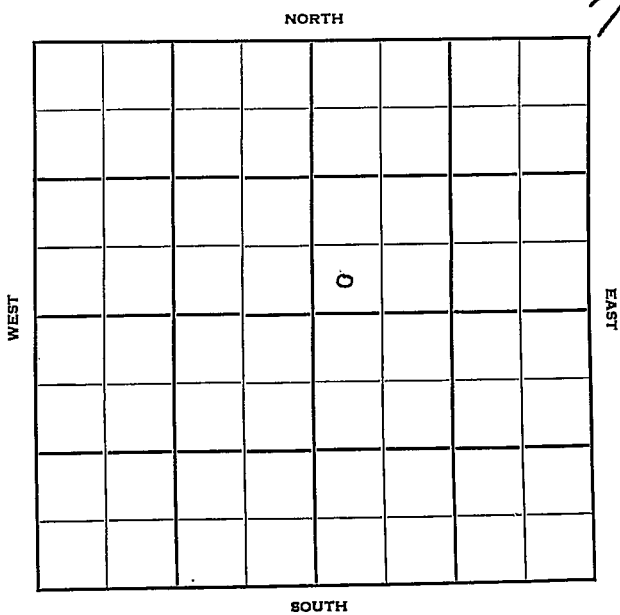
FORM 51 25M 3-49 PETROL

KAN.

Section 11 Township 14 Range 14-W

Well No. #1 Ben Boxberger

Company H. H. Blair



Russell

Sec. 11 Twp. 14 R. 1/W

Well No. #1 Ben Boxberger Farm

H. H. Blair Company

Blair Contractor

Hall Gurney

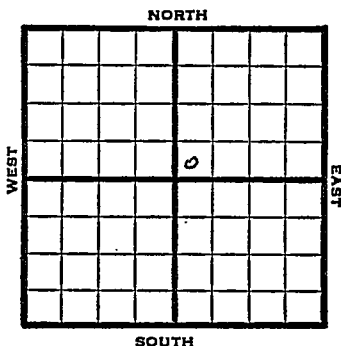
Ft. from N. Line

330' Ft. from S. Line

Ft. from E. Line

330' Ft. from W. Line

SW SW NE



1950

Elev 1847

REPORT

5/31

Location

8/16

12" @ 395

10" @ 836

Anhy 830

8" @ 2360

Tarlop 2400 SSO

Top 2705

SO 2885-91

Do1 2961

Lans 2994

7" @ 2994

Sat 2999-3002

Sat 3002-10

HFW 3080-90

Cong 3259

Arb 3283 TD

TD 3283

D&A

ABANDONED

Kansas

Map No. _____ Sec. 11 Twp. 14 R. 14W

Well No. 1 Ben Boxberger

H. H. Blair Company

B lair Contractor

SW SW NE


_____ Ft. from N. Line

330 Ft. from S. Line

_____ Ft. from E. Line

330 Ft. from W. Line

SECTION PLAT



Russell

Location X

Rig up 1 1/2 hrs

Drilling and Remarks:

RECORD

Cased _____ in., _____ ft.

Sand _____

Gas _____

Oil _____

Total Depth _____

PRODUCTION

1st 24 hrs. Nat. _____

1st 24 hrs. after shot _____

Gas _____ Cu. Ft.

Dry Hole _____

Abandoned _____

Date

MAY 31 1909

J. E. TYRA Scout

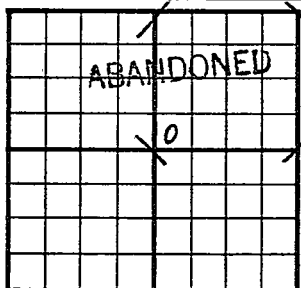
County Russell State Kansas

Sec. 11 (Blk. 14) (Sur. 14W) (Rge. Map No.)

Operator H. H. Blair

Well No. 1 Farm Ben Boxberger

Elev. 1847 Location SW SW NE



330 Ft. From S Line NE

330 Ft. From W Line Quarter

Ist. Report

Completion AUG 16 1950

Remarks

Hall-Gurney Pool

Spudding Date

Drlg. Data D & A TD 3283

12" @ 395 10" @ 836 Anky 830

8" @ 2360 Tarlop 2400 SSO Top. 2705

SO 2885-91 Dol. 2961 Lans. 2994

7" @ 2994 Sat. 2999-3002 Sat. 3002-10

HFW 3080-90 Cong. 3259 Arb. 3283 TD

D & A

J. E. TYRA