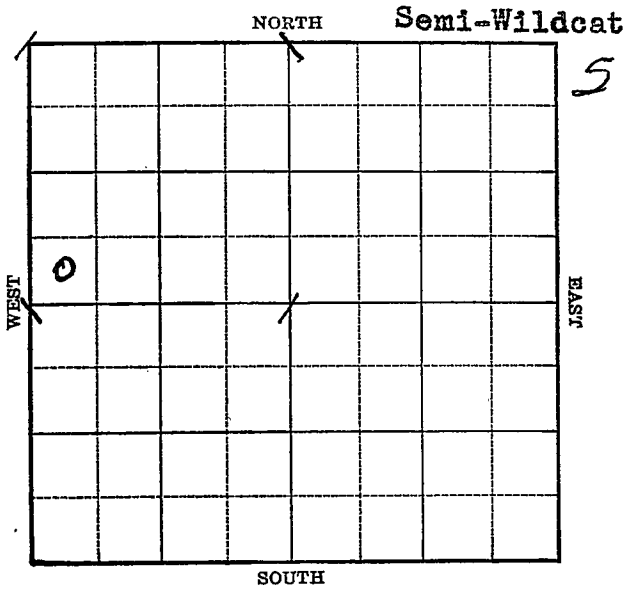


Section 11 Township 14 Range 14-W

Well No. 1 Blean

Company Braden & McClure



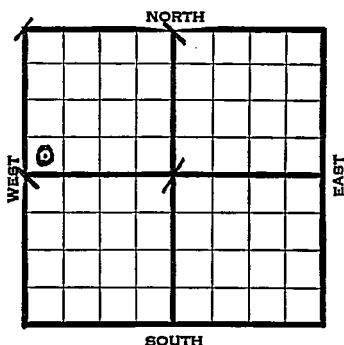
Sec. 11 Twp. 14 R. 14-WWell No. #1 Bleam FarmBraden & McClure Company

(Semi-Wildcat)

_____ Ft. from N. Line

330 Ft. from S. Line

_____ Ft. from E. Line

330 Ft. from W. Line

Elev. 1850

1939	REPORT
5/10	Cellar.
5/19	Building cable rig.
5/26	Drig. 480'
6/1	15" - 346' 12" - 534'
	Anhy 840' 10" - 835' drig.
6/8	Show gas 1615-25'
	2160 fishing bailer
6/16	" " " "
6/23	8" - 2130' Drig. 2215'
6/29	S.O. 2530-35' T.D. 2565'
	U.R. 8".
7/6	8" - 2535' Small show gas
	2670-80' Drig. 2945'
7/13	7" - 3005' T.D. 3165'
	U.R. 7".
7/19	Lans. 3022'
	Gorham 3287'
	T.D. 3300' water.
	ABANDONED

Map No. _____ Sec. 11 Twp. 14 R. 14W

Well No. 1 Bleam

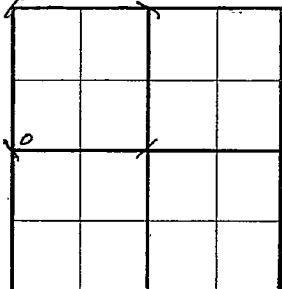
Braden & McClure Company

Contractor

FIRST REPORT

SW NW

SECTION PLAT



_____ Ft. from N. Line

330 Ft. from S. Line

_____ Ft. from E. Line

330 Ft. from W. Line

SEMI-WILDCAT

Location _____

RECORD

Rig up _____

Drilling and Remarks:

CELLAR

Cased _____ in., _____ ft.

Sand _____

Gas _____

Oil _____

Total Depth _____

PRODUCTION

1st 24 hrs. Nat. _____

1st 24 hrs. after shot _____

Gas _____ Cu. Ft.

Dry Hole _____

Abandoned _____

Date

MAY 10 1939 19

S. J. LEWIS

Scout

Russell

KANSAS

Map No. 72 Sec. 11 Twp. 14 R. 14WWell No. 1 BleanBraden & McClure


Company

Contractor

ABANDONED

SW NW

SECTION PLAT

 Ft. from N. Line330 Ft. from S. Line Ft. from E. Line330 Ft. from W. Line

WILDCAT

Location Rig up

Drilling and Remarks:

*Lans 3022**Go kam 3287**Water.*

RECORD

Cased in., ft.Sand Gas Oil Total Depth 3300

PRODUCTION

1st 24 hrs. Nat. 1st 24 hrs. after shot Gas Cu. Ft.Dry Hole Abandoned

Date

JUL 19 1939

19

S. J. LEWIS

Scout