

Section 27 Township 14 Range 12 W

Well No. # 1 Hampl

Company Duke & Wood

Sec. 27 Twp. 14 R. 12W

Well No. #1 Hampl Farm

Duke & Wood Company

Contractor

Wildcat

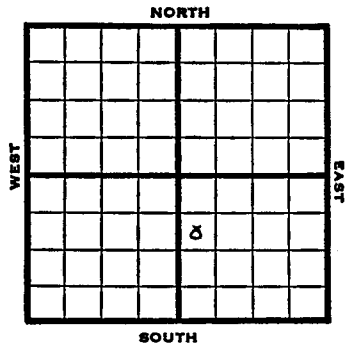
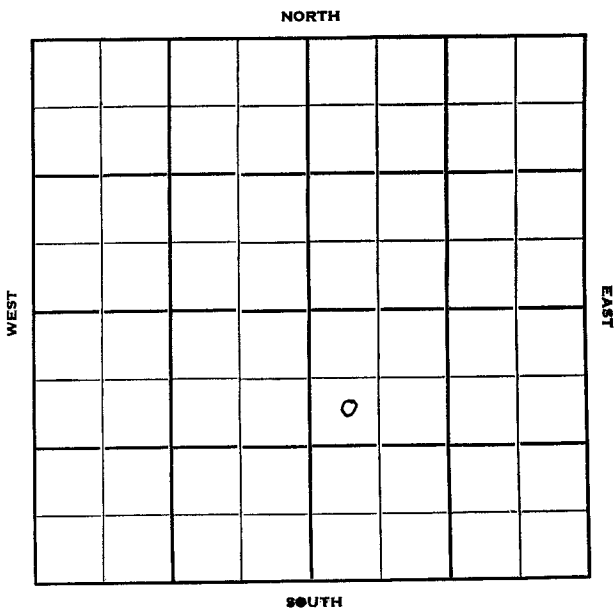
990' Ft. from N. Line

_____ Ft. from S. Line

_____ Ft. from E. Line

330' Ft. from W. Line

SW NW SE



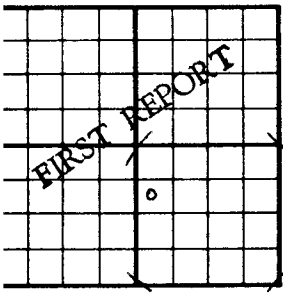
1951 Elev. 1659' REPORT

3/28 Spud 3-22-51
8" @ 160
Anhy 567
Drlg. 1920'

4/4 Spud 3-22-51
D & A TD 3177'
8" @ 160' Anhy 567' Heeb 2730'
KC 2818' Arb. 3153' TD 3177'
D & A

ABANDONED

County **Russell** State **Kansas**
 Sec. **27** (Blk. Twp.) **14** (Sur. Rge.) **12W** Map No.
 Operator **Duke & Wood**
 Well No. **1** Farm **Hamp1**
 Elev. **1659** Location **SW NW SE**

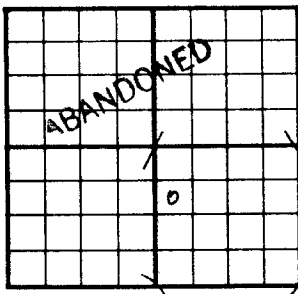


990 Ft. From N Line SE
330 Ft. From W Line Quarter
 Ist. Report **MAR 28 1951**
 Completion
 Remarks
 Spudding Date **3-22-51**

Drilg. Data **Wildcat**
8" @ 160 Anhy 567 drlg. 1920

J. E. TYRA

County **Russell** State **Kansas**
 Sec. **27** (Blk. Twp.) **14** (Sur. Rge.) **12W** Map No.
 Operator **Duke & Wood**
 Well No. **1** Farm **Hamp1**
 Elev. **1659** Location **SW NW SE**



990 Ft. From N Line SE
330 Ft. From W Line Quarter
 Ist. Report
 Completion **APR 4 1951**
 Remarks **Wildcat**
 Spudding Date **3-22-51**

Drilg. Data **D & A TD 3177**
8" @ 160 Anhy 567 Heeb. 2730
KC 2818 Arb. 3153 TD 3177
D & A

J. E. TYRA