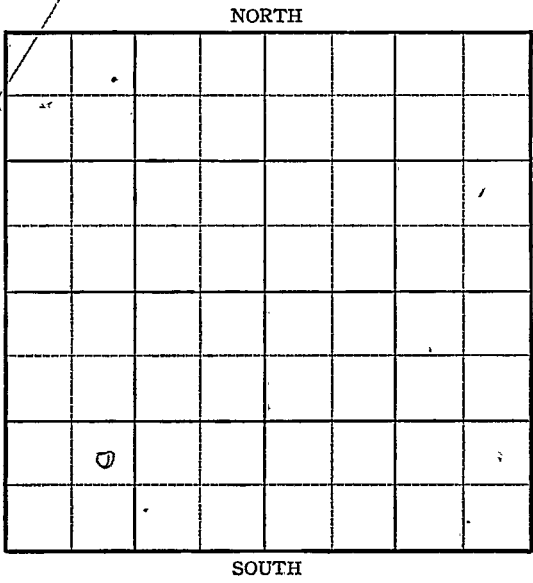


Section 12 Township 14 Range 15W

Well No. 1 West Mills

Company Eldorado Ref.



Sec. 12 Twp. 14 R. 15-W

Well No. #1 West Mills Farm

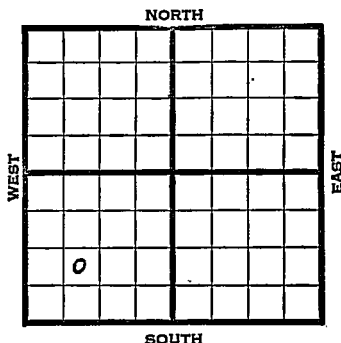
Eldorado Ref. Company

_____ Ft. from N. Line

990 Ft. from S. Line

_____ Ft. from E. Line

990 Ft. from W. Line



NE SW SW Elev. 1870

1945

REPORT

7/18

8" @ 322'
Drlg. 2510'

7/26

Drlg. 2810'

8/1

Lans 2877

TD 3291

5" @ 3281

1200' oil 9 hrs.

8/8

Lans 3033 corrected

Arb. 3287-3291

TD 3291

5" @ 3287' RUST

8/15

"oyake" 2892 " "

8/22

Lans. 30335 corrected

Arb. 3287-3291

TD 3291

5" @ 3287' RUST

8/29

" " "

9/5

" " "

9/12

" " "

9/19

" " "

9/26

Arb. 3287

5" @ 3287

TD 3291

Pump 8 Pot.

Grav. 38.0

COMPLETED

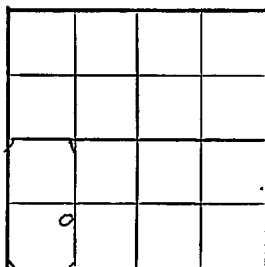
KANSASPool Name Williamson
KansasMap No. 72 Sec. 12 Twp. 14 R. 15WWell No. 1 West Mills

Eldorado Ref. _____ Company

FIRST REPORT

Contractor _____

NE SW SW

SECTION PLAT

_____ Ft. from N. Line

990 Ft. from S. Line

_____ Ft. from E. Line

990 Ft. from W. Line

Russell County

Location _____

Rig up _____

Drilling and Remarks:

8"-322 2510

RECORD

Cased _____ in., _____ ft.

Sand _____

Gas _____

Oil _____

Total Depth _____

PRODUCTION

1st 24 hrs. Nat. _____

1st 24 hrs. after shot _____

Gas _____ Cu. Ft.

Dry Hole _____

Abandoned _____

Date

JUL 1 8 1945 19S. J. LEWIS

Scout

KANSAS

Kansas Pool Name Hall-GurneyMap No. 72 Sec. 12 Twp. 14 R. 15WWell No. 1 West Mills

Eldorado Ref. _____ Company _____

COMPLETED

Contractor _____

NE SW SW

E. 1870
SECTION PLAT

_____ Ft. from N. Line

990 Ft. from S. Line

_____ Ft. from E. Line

990 Ft. from W. Line

o			

Russell Cou ty

Location _____

Rig up _____

Drilling and Remarks:

*CR 3287**5" @ 3287**Run 5 ft**35° Gr*

RECORD

Cased _____ in., _____ ft.

Sand _____

Gas _____

Oil _____

Total Depth 3287

PRODUCTION

1st 24 hrs. Nat. _____

1st 24 hrs. after shot _____

Gas _____ Cu. Ft.

Dry Hole _____

Abandoned _____

Date

SEP 26 1945 19S. J. LEWIS

Scout