

26-14-13W
gub

DRILLERS LOG

Shaffer "C" No. 10

LOGGING RECORD:

3 3/4" @ 406'
/300 sx cement
@ 2999'
/300 sx cement

COMPANY: Louis Lai

CONTRACTOR: Red Tiger Drilling Co.

COMMENCED: August 25, 1967

COMPLETED: August 31, 1967

DESCRIPTION:

700' S of NL of
NW/4 NE/4
26-14S-13W
Russell County,
Kansas

ELEVATION:

TOTAL DEPTH: 3000'

<u>FORMATION</u>	<u>FROM</u>	<u>TO</u>	<u>REMARKS</u>
Surface Clay	0	40	
Sand & Shale	40	240	
Shale	240	410	
Red bed	410	681	
Hydrite	681	715	
Shale	715	1160	
Shale & Lime	1160	2645	
Lime	2645	3000	

MAR 8 1968
KANSAS GEOLOGICAL SURVEY
WICHITA BRANCH

I certify that this is a true and correct copy of the above log to the best of my knowledge.

RED TIGER DRILLING COMPANY

Maxine V. Starr
Maxine V. Starr

Subscribed and sworn to before me this 5th day of September, 1967.

Helene L. Bohm
Notary Public
RECEIVED
STATE CORPORATION COMMISSION

My Commission Expires:

12-68

FEB 29 1968
CONSERVATION DIVISION
Wichita, Kansas

Man Oper.
Sketch 2
Russell
26-14-3w

GAMMA RAY

RADIATION INTENSITY INCREASES

NEUTRON

RADIATION INTENSITY INCREASES

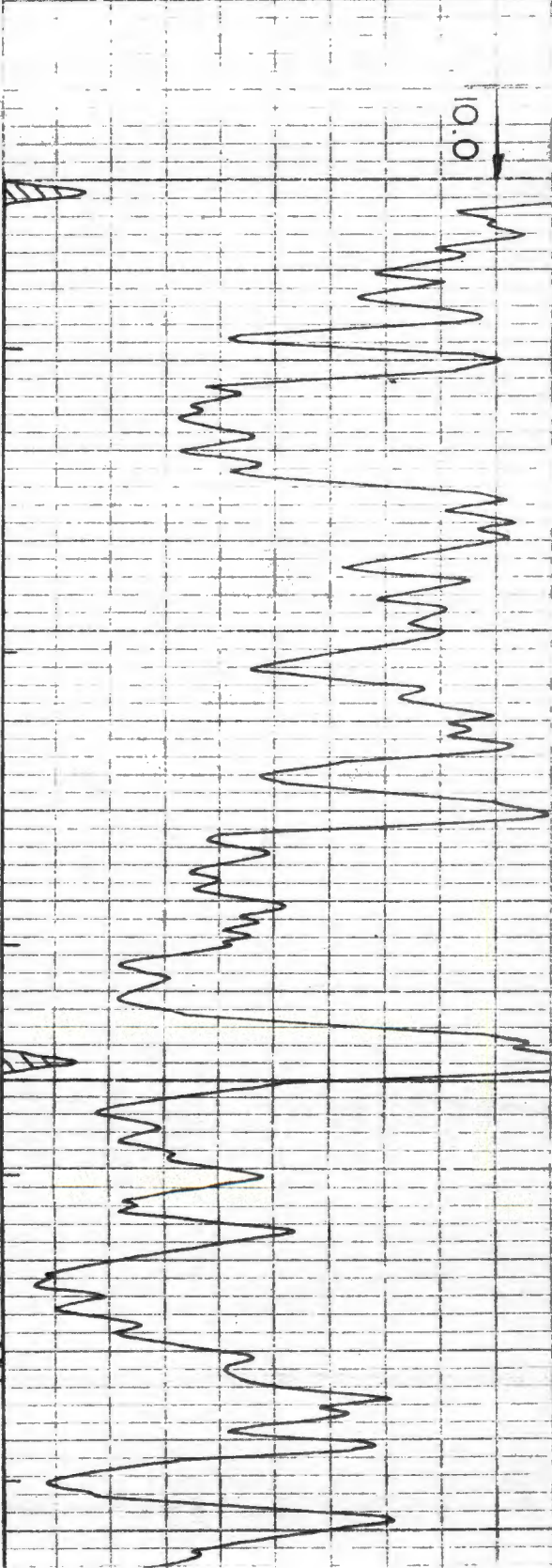
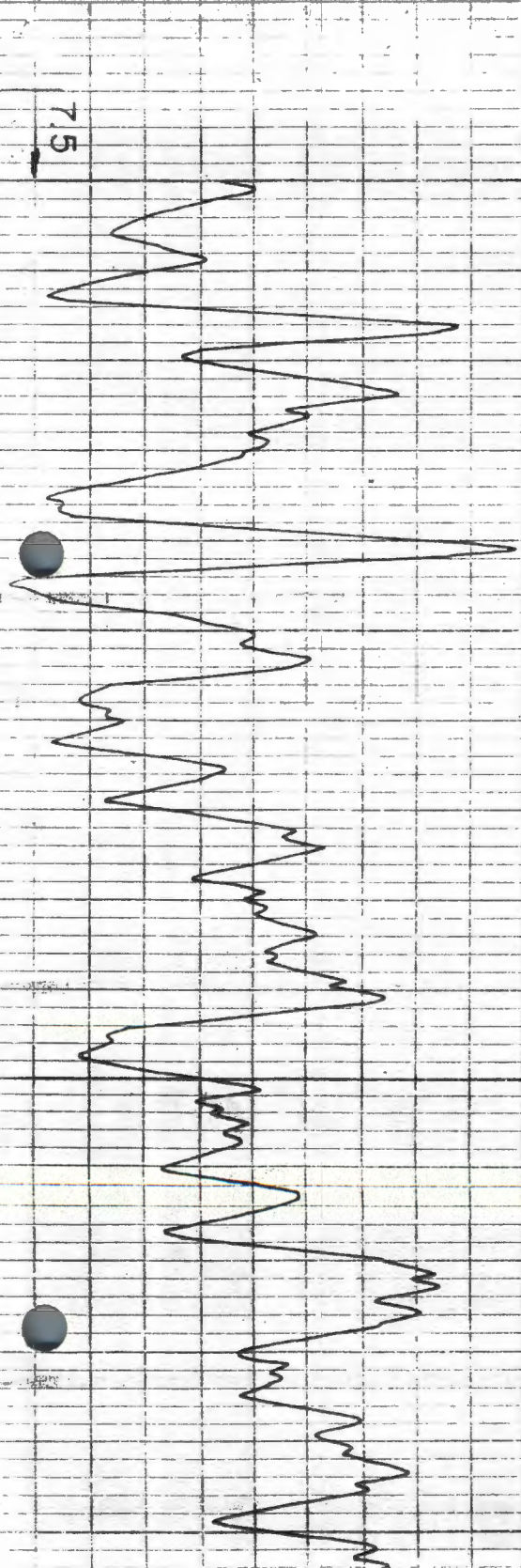
CASING &
COLLAR LOG
DEPTH

2000

2100

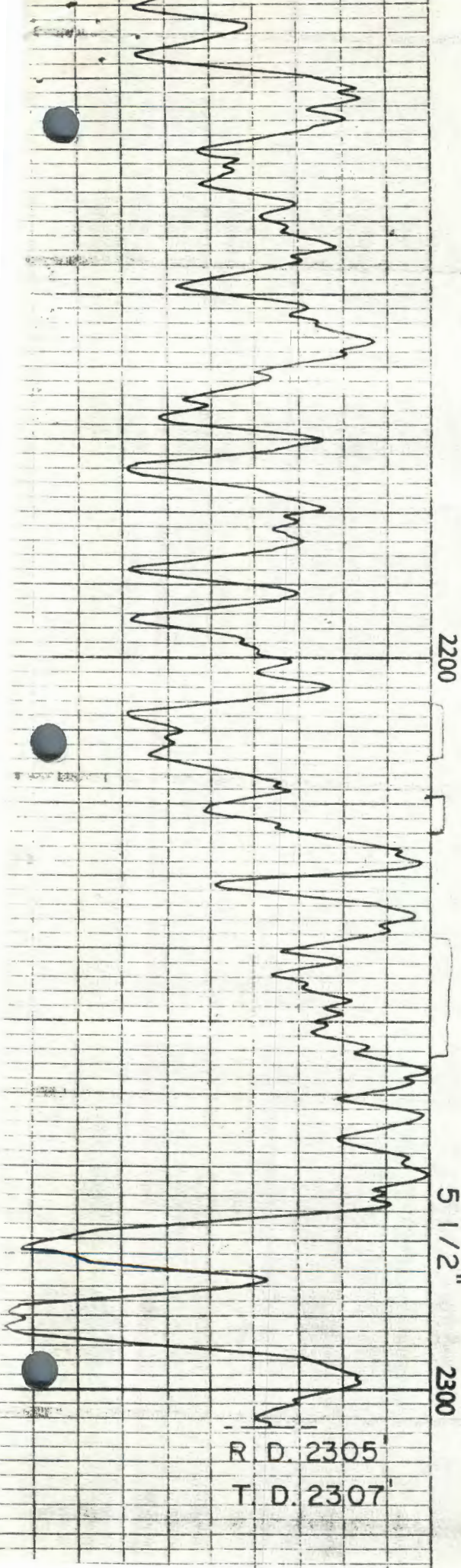
7.5

10.0



RECEIVED
STATE CORPORATION COMMISSION
FEB 29 1963
CONSERVATION DIVISION
Wichita, Kansas

26-19-13W



R. D. 2305'
T. D. 2307'

