KANSAS Russell

FORM 51 5M 4-41 PETROL

Section 14 Township 14 Range 15-W

Well No. #6 Polcyn

Company Transwestern

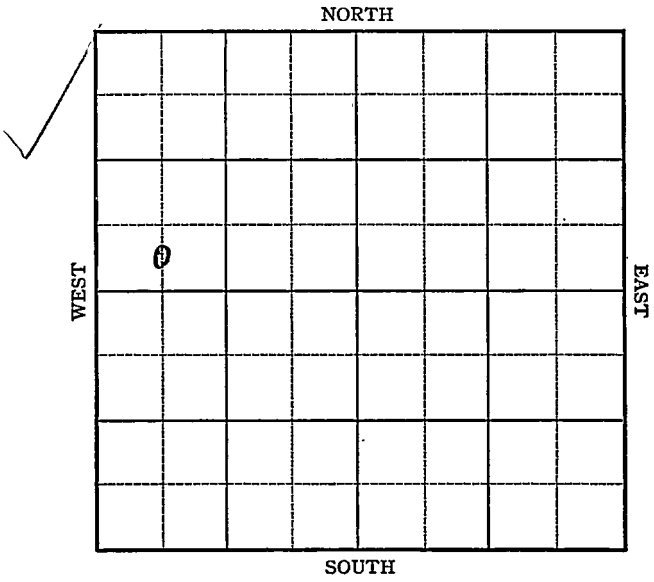

FORM 252-A 5M 6-41 PETROL KANSAS Russell

Sec. 14 Twp. 14 R. 15-W

Well No. #6 Polcyn Farm

Transwestern Company

(Gorham)

____ Ft. from N. Line

330 Ft. from S. Line

____ Ft. from E. Line

660 Ft. from W. Line

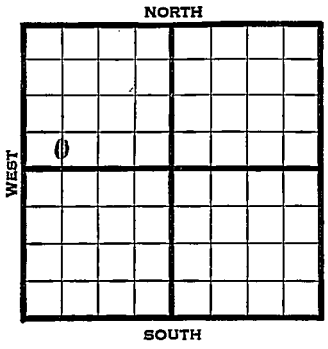

1941	REPORT
10/22	Drlg. 1500'
10/30	8" - 624' Drlg. 2862'
11/6	Arb. 3207' Sand 3211-11½' T.D.
	Run casing.
11/13	Lans. 2962' Basal Sand 3211'
	5" - 3207½' T.D. 3211½' RUST.
11/19	Arb. 3207'
	5" - 3207½'
	T.D. 3211½'
	Depthograph potential 1520 bbls.
	36.5 Gravity
	COMPLETED

Form 26 200 Bks. 5-41 McW. Russell KANSAS

Map No. K-12 Sec. 14 Twp. 14 R. 15W

Well No. 6 Polcyn

Transwestern Company

FIRST REPORT Contractor

C SL SW NW

____ Ft. from N. Line

330 Ft. from S. Line

____ Ft. from E. Line

660 Ft. from W. Line

SECTION PLAT



GORHAM POOL

Location

Rig up

Drilling and Remarks:

Drlg. 1500'

RECORD

Cased ____ in., ____ ft.

Sand

Gas

Oil

Total Depth

PRODUCTION

1st 24 hrs. Nat.

1st 24 hrs. after shot

Gas ____ Cu. Ft.

Dry Hole

Abandoned

Date

OCT 22 1941 19

S. I. LEWIS Scout

Form 26 200 Bks. 5-41 McW. Russell **KANSAS**

Map No. K-72 Sec. 14 Twp. 14 R. 15W

Well No. 6 Polcyn

Transwestern Company

COMPLETED Contractor

C SL SW NW

SECTION PLAT

o			

Ft. from N. Line

330 Ft. from S. Line

Ft. from E. Line

660 Ft. from W. Line

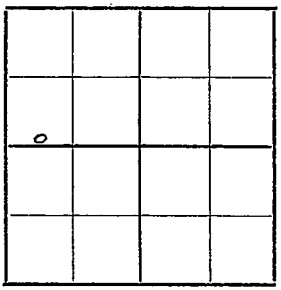

GORHAM POOL

Location

Rig up

Drilling and Remarks:

Ar 3207

5" @ 3207 1/2

Depth Pt 1520

36 5 Gr

RECORD

Cased in., ft.

Sand

Gas

Oil

Total Depth 3211 1/2

PRODUCTION

1st 24 hrs. Nat.

1st 24 hrs. after shot

Gas Cu. Ft.

Dry Hole

Abandoned

Date

NOV 1 9 1941 19

S. J. LEWIS Scout