FORM 51 5M 6-46 PETROL KANSAS

Russell county

Section 14 Township 14 Range 15-W

Well No. #1, Smith

Company C. J. Kessinger

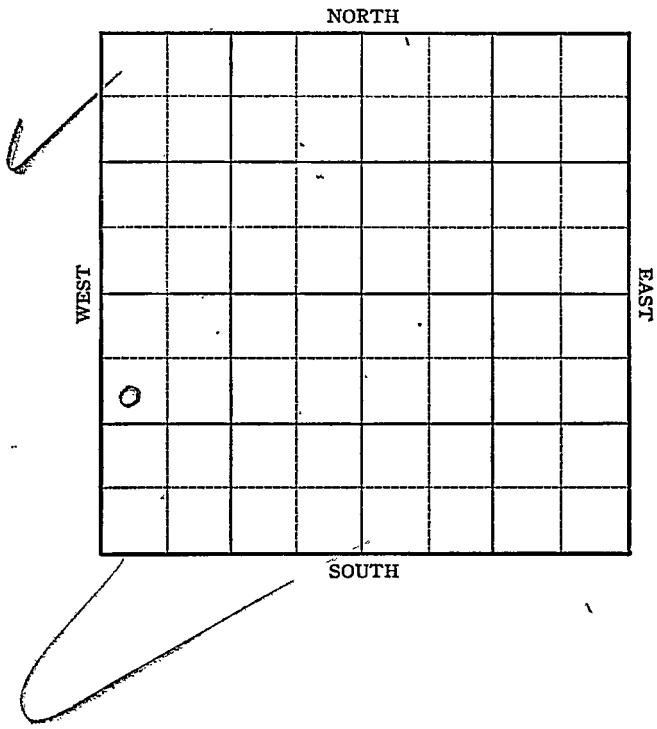

FORM 252-A
5M 6-46 PETROL

KANSAS

Russell

Sec. 14 Twp. 14 R. 15W

Well No. #1 Smith Farm

C. J. Kessinger Company

Gorham

990 Ft. from N. Line

Ft. from S. Line

Ft. from E. Line

330 Ft. from W. Line

SW NW SW

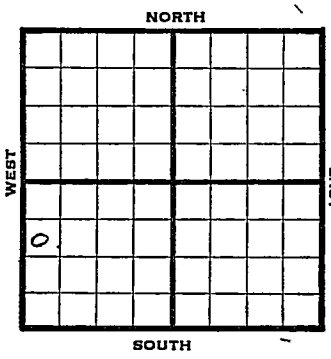

		REPORT
1946	Elev. 1808'	
11/13	10" @ 314'	
	Anhy 842'	
	Drlg 1885'	
11/20	Topeka 2697'	
	Lans 2979'	
	Drlg 3024'	
11/27	Gorham 3231'	
	7" @ 3231'	
	TD 3232, 1500' fluid 1 2/3 hrs	
12/3	" " "	
12/10	" " "	
12/17	" " "	
1947		
1/4	Gorham 3231'	
	7" @ 3231'	
	TD 3232-1500' fluid	
	1 2/3 hrs.	
1/8	" " "	
1/15	" " "	

COVER

1/ 22 Gorham 3231'
7" @ 3231'
T.D. 3232'
Pump 33 oil & 80% w pot.
Gravity 38.

COMPLETED

Form 26 200 Bks. 10-46 Petrol

KANSAS Gorham Pool

Kansas

Map No. 72 Sec. 14 Twp. 14 R. 15W

Well No. 1 Smith

C. J. Kessinger Company

FIRST REPORT Contractor

SW NW SW

990 Ft. from N. Line

Ft. from S. Line

Ft. from E. Line

330 Ft. from W. Line

Russell County

SECTION PLAT

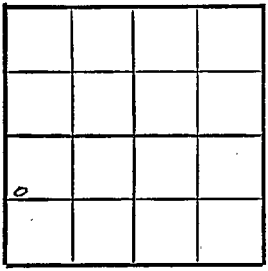

Location

Rig up

Drilling and Remarks:

10" @ 314

Anhy 842

drlg. 1885

RECORD

Cased in., ft.

Sand

Gas

Oil

Total Depth

PRODUCTION

1st 24 hrs. Nat.

1st 24 hrs. after shot

Gas Cu. Ft.

Dry Hole

Abandoned

Date

NOV 13 1946 19

S. J. LEWIS Scout

Form 26 200 Bks. 10-46 Petrol

Gorham Pool

KANSAS

Map No. 72 Sec. 14 Twp. 14 R. 15W

Well No. 1 Smith

C. J. Kessinger Company

COMPLETE Contractor

SW NW SW

El. 1808

SECTION PLAT

0			



990 Ft. from N. Line

Ft. from S. Line

Ft. from E. Line

330 Ft. from W. Line

Russell County

Location

Rig up

Drilling and Remarks:

Gorham 3231

7" @ 3231

Pump 33 oil +

80% W Pot

38 Gr

RECORD

Cased in., ft.

Sand

Gas

Oil

Total Depth 3232

PRODUCTION

1st 24 hrs. Nat.

1st 24 hrs. after shot

Gas Cu. Ft.

Dry Hole

Abandoned

Date

JAN 2 2 1947 19

S. J. LEWIS Scout