

KANSAS

Form 51-5M-7-39-Palace

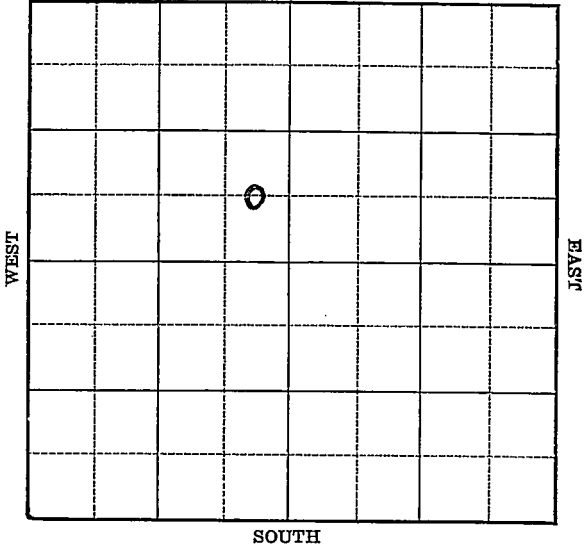
Russell

Section 14 Township 14 Range 14-W

Well No. #1 H. G. Boxberger "C"

Company Hartman & Blair

NORTH Gurney Pool 6



Sec. 14 Twp. 14 R. 14-W

Well No. #1 H. G. Boxberger "C" Farm

Hartman & Blair Company

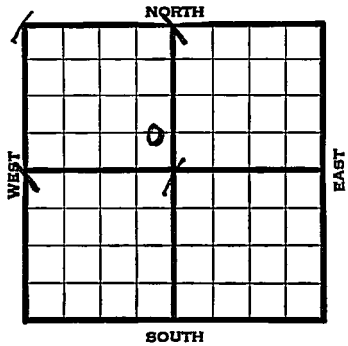
(Gurney)

_____ Ft. from N. Line

660 Ft. from S. Line

330 Ft. from E. Line

_____ Ft. from W. Line



Elev. 1833

1939	REPORT
8/30	Cable rig.
9/7	Spud 50'
9/14	15" - 348' 12" - 543'
	Anhy 810' 10" - 822' Drlg. 830'
9/21	Drlg. 2105'
9/28	S.S.O. 2385-90' 8 1/2" - 2489'
	Drlg. 2695'
10/5	Lans. 2975' 7" - 2986'
	1/2 B.W. S.O. 3070-80'
	Drlg. 3160'
10/11	Gorham sand 3265'
	5" - 3230'
	T.D. 3268'
	H.F.W.
	ABANDONED

Map No. 72 Sec. 14 Twp. 14 R. 14W

Well No. 1 H. G. Boytger "C"

Hartman & Blair Company

Contractor

CE 1/2 SE NW

FIRST REPORT

SECTION PLAT

_____ Ft. from N. Line

660 Ft. from S. Line

330 Ft. from E. Line

_____ Ft. from W. Line

		0	

Gurnsey Pool

Location _____

Rig up _____

Drilling and Remarks:

Cattle rig

RECORD

Cased _____ in., _____ ft.

Sand _____

Gas _____

Oil _____

Total Depth _____

PRODUCTION

1st 24 hrs. Nat. _____

1st 24 hrs. after shot _____

Gas _____ Cu. Ft.

Dry Hole _____

Abandoned _____

Date

AUG 30 1939 19

S. J. LEWIS

Scout

Misc. Small Maps *RAY*
Cards *RAY*
Tracing *gms*
France Map *RAY*
Scarborough Map *RAY*
Moody Map
Collegial Dept.
Moody Flat Desk

Russell **KANSAS**Map No. 72 Sec. 14 Twp. 14 R. 14WWell No. 1 H. G. Boxberger "C"Hartman & Blair Company

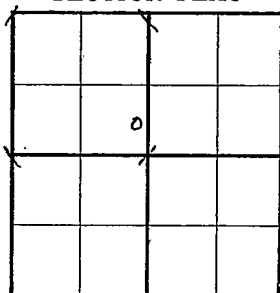
Contractor

ABANDONED**SECTION PLAT**C $E\frac{1}{2}$ SE NW

_____ Ft. from N. Line

660 Ft. from S. Line330 Ft. from E. Line

_____ Ft. from W. Line

**GURNEY POOL**

Location _____

Rig up _____

Drilling and Remarks:

*Gas from sand
2265.**5" CB 230**HPW.***RECORD**

Cased _____ in., _____ ft.

Sand _____

Gas _____

Oil _____

Total Depth 3268**PRODUCTION**

1st 24 hrs. Nat. _____

1st 24 hrs. after shot _____

Gas _____ Cu. Ft.

Dry Hole _____

Abandoned _____

Date

OCT 11 1939 19

S. J. LEWIS Scout

75

Misc Small Maps
Card
NO
10
6

RAY
Paul
Joe
RAY