FORM 51 25M 8-50 WESTERN Russell KANSAS

Section 14 Township 14 Range 14W

Well No. #5 Boxberger (A)

Company Fred Haynes

16



FORM 252-B
10M 8-51 TPCO.

Russell KANSAS

Sec. 14 Twp. 14 R. 14 W

Well No. # 5 Boxberger (A) Farm

Fred Haynes Company

Haynes Contractor

Hall Gurney

Ft. from N. Line

380 Ft. from S. Line

380 Ft. from E. Line

Ft. from W. Line

SE SE SE (Twin)

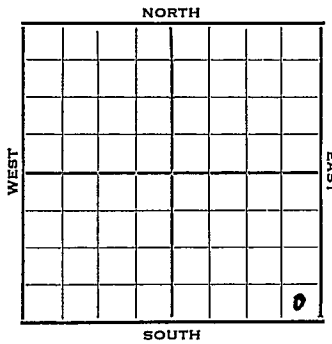

1952	Elev. 1816' REPORT
4/9	Spud 4-6-52 15½" @ 25' Drlg. 325'
4/23	Drlg. 2170'
4/30	SO&G 2288-91 7" @ 2405' Tarkio 2367 16/ gal oph 2367-73 Drlg. 2485'
5/7	Burlinggame 2560-75' TD 5" @ 2409' 20/2372-75 SSO 55 A 11 gal OPH D-Hyd S/4 BOPH for 4 hrs. Set plug 2311' 20/2294-98 SSO DP
5/14	NR
5/23	NR
5/28	Spud 4-6-52 Oil well TD 2575' 15½" @ 25 Anhy 789' 8" @ 789 Tarkio 2367' 16 GOPH 7" @ 2405' Burlingame 2560-2575' 5" @ 2409 20/2372-75 SSO 55 A 11 GOPH D-Hydro. S/4 BOPH SP 2311 20/2294-98 SSO CO to 2380 Comp. 50 BOPD **COMPLETED**

FORM 275 FOR SALE BY KANSAS BLUE PRINT CO.

County Russell State Kansas

Sec. 14 (Blk. Twp.) 14 (Sur. Rge.) 14W Map No.

Operator Fred Haynes

Well No. 5 Farm Boxberger (A)

Elev. Location SE SE SE (twin)

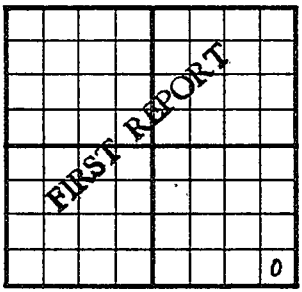

380 Ft. From S Line SE

380 Ft. From E Line Quarter

1st. Report APR 9 1952

Completion

Remarks

Haynes - Contr.

Spudding Date 4-6-52

Drlg. Data Hall Gurney

15½" @ 25 Drlg. 325

J. G. McGEHEE

FORM 275 FOR SALE BY KANSAS BLUE PRINT CO.

County Russell State Kansas

Sec. 14 (Blk. Twp.) 14 (Sur. Rge.) 14W Map No.

Operator Fred Haynes

Well No. 5 Farm Boxberger "A"

Elev. 1816 Location SE SE SE (twin)

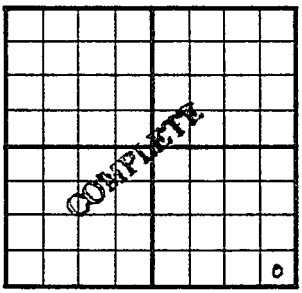

380 Ft. From S Line SE

380 Ft. From E Line Quarter

1st. Report

Completion MAY 28 1952

Remarks Hall-Gurney Pool
Haynes - Contr.

Spudding Date 4-6-52

Drlg. Data Oil well TD 2575

15½" @ 25 Anhy 789 8" @ 789 Tarkio 2367 16 goph 7" @ 2405 Burlingame 2560-2575 5" @ 2409 20/ 2372-75 SSO 55 A 11 goph D-Hydro. S/ 4 boph SP 2311 20/ 2294-98 SSO CO to 2380 Comp. 50 bopd

J. G. McGEE