

KANSAS

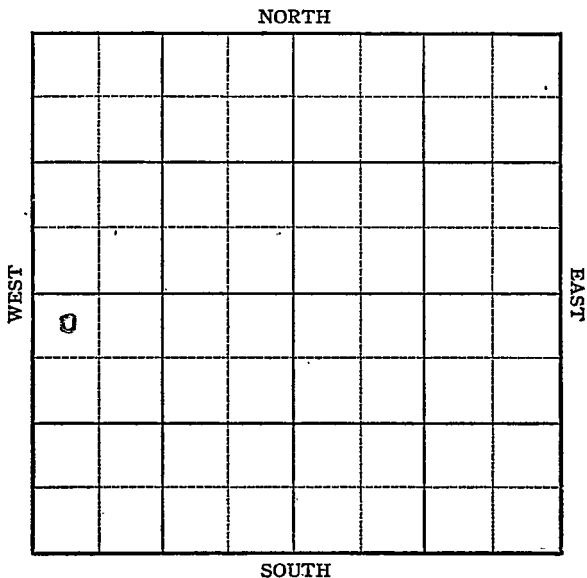
FORM 51 5M 6-46 PETROL

Russell county

Section 16 Township 14 Range 14-W

Well No. #1, Hill

Company Palmer Oil Company



KANSAS

Russell ✓

Sec. 16 Twp. 14 R. 14W

Well No. 1 Hill Farm
Palmer Oil Company

Hall-Gurney Pool

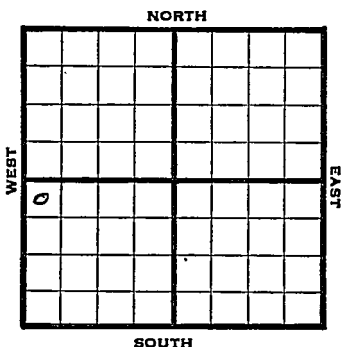
330 Ft. from N. Line

Ft. from S. Line

Ft. from E. Line

330 Ft. from W. Line

NW SW



1946

Elev. 1869'

REPORT

11/27

8" @ 222'

Drlg 1835'

12/3

Lans 3039'

Drlg 3185'

12/11

Granite Wash 3299'

TD 3307'

ABANDONED

Map No. 72 Sec. 16 Twp. 14 R. 14W

Well No. 1 Hill

Palmer Oil Company

FIRST REPORT Contractor

NW SW


SECTION PLAT

330 Ft. from N. Line

_____ Ft. from S. Line

_____ Ft. from E. Line

330 Ft. from W. Line



Russell County

Location _____

Rig up _____

Drilling and Remarks:

8" @ 222

drlg. 1835

RECORD

Cased _____ in., _____ ft.

Sand _____

Gas _____

Oil _____

Total Depth _____

PRODUCTION

1st 24 hrs. Nat. _____

1st 24 hrs. after shot _____

Gas _____ Cu. Ft.

Dry Hole _____

Abandoned _____

Date

NOV 27 1946

19

S. J. LEWIS

Scout

Map No. 72 Sec. 16 Twp. 14 R. 14W

Well No. 1 Hill

Palmer Oil Company

ABANDONED

Contractor

E. H. 1869

NW SW

SECTION PLAT

330 Ft. from N. Line

_____ Ft. from S. Line

_____ Ft. from E. Line

330 Ft. from W. Line

Russell County

Location _____

Rig up _____

Drilling and Remarks:

Granite Wash 3299

RECORD

Cased _____ in., _____ ft.

Sand _____

Gas _____

Oil _____

Total Depth 3217

PRODUCTION

1st 24 hrs. Nat. _____

1st 24 hrs. after shot _____

Gas _____ Cu. Ft.

Dry Hole _____

Abandoned _____

Date

DEC 1 1 1946 19

S. J. LEWIS

Scout