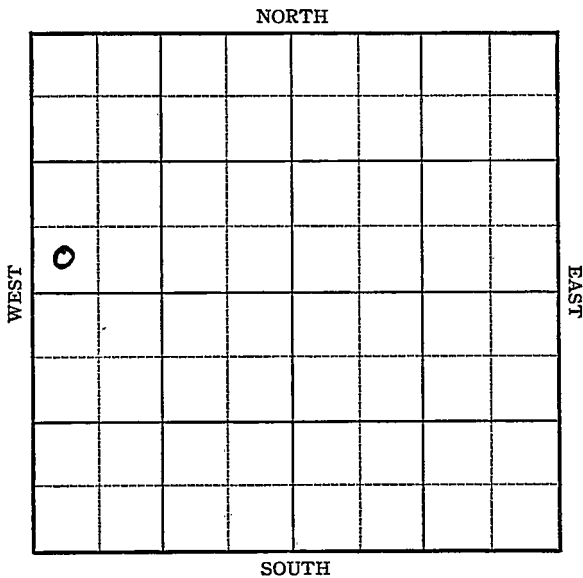


Russell

Section 17 Township 14 Range 14-W

Well No. 1 <sup>Krug</sup> ~~King~~ "E"

Company Cities Service Oil



5

Sec. 17 Twp. 14 R. 14 W

Well No. ~~#1 King #1~~ / Krug "E" Farm

Cities Service Oil Company

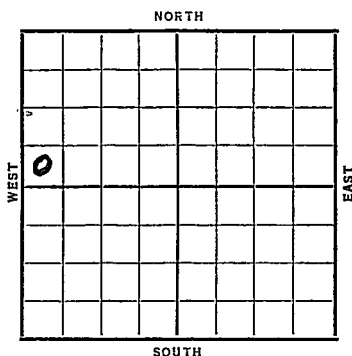
         Ft. from N. Line

330 Ft. from S. Line

         Ft. from E. Line

330 Ft. from W. Line

Elev. 1883



Date	REPORT
1937	
11/10	Location
11/19	Mat.
11/26	12" @ 341'. Drlg. 620'.
12/3	Drlg. 2300'.
12/10	K.C. 3051'. Coring 3058'.
	No shows.
12/17	Sm. S.O. 3067-74'.
	7" @ 3076'. WOC.
12/24	" " "
12/31	400' oil 11 hrs @ 3134'.
	1 BWPB 3134-35', T.D. 3152'.
	Swab 90 bbls. oil & 20% water
	in 4 hrs.

OVER

1938

1/5 7" @ 3076'.

K.C. 3051'.

T.D. 3152'.

P.B. 3136'.

5000 acid.

Potential 210 oil.

Plus 8% water.

0000

Russell KANSAS

Map No. \_\_\_\_\_ Sec. 17 Twp. 14 R. 14WWell No. 1 King "E"Cities Service Oil Company

Contractor

## FIRST REPORT

SW NW

\_\_\_\_\_ Ft. from N. Line

330 Ft. from S. Line

\_\_\_\_\_ Ft. from E. Line

330 Ft. from W. Line

## SECTION PLAT

0			

Location X

Rig up \_\_\_\_\_

Drilling and Remarks:

## RECORD

Cased \_\_\_\_\_ in., \_\_\_\_\_ ft.

Sand \_\_\_\_\_

Gas \_\_\_\_\_

Oil \_\_\_\_\_

Total Depth \_\_\_\_\_

## PRODUCTION

1st 24 hrs. Nat. \_\_\_\_\_

1st 24 hrs. after shot \_\_\_\_\_

Gas \_\_\_\_\_ Cu. Ft.

Dry Hole \_\_\_\_\_

Abandoned \_\_\_\_\_

Date

NOV 10 1937 19

H. D. Hatfield Scout

Handwritten initials or signature in the upper right quadrant of the page.

Returned	_____
Cards	_____
Tracing	_____
France Map	_____
See the north M. D.	_____
Moody Map	_____
Scarborough's Flat Book	_____
Moody Flat Book	_____

Russell **KANSAS**

Map No. \_\_\_\_\_ Sec. 17 Twp. 14 R. 14<sup>W</sup>

Well No. 1-Krug "E"

Cities Service Company

Contractor

**CORRECTION**

**SECTION PLAT**

0			

\_\_\_\_\_ Ft. from N. Line

330 Ft. from S. Line

\_\_\_\_\_ Ft. from E. Line

330 Ft. from W. Line

Location \_\_\_\_\_

Rig up \_\_\_\_\_

Drilling and Remarks:

*first reported  
as 1-Krug "E"  
should have  
been 1-Krug "E"*

**RECORD**

Cased \_\_\_\_\_ in., \_\_\_\_\_ ft.

Sand \_\_\_\_\_

Gas \_\_\_\_\_

Oil \_\_\_\_\_

Total Depth \_\_\_\_\_

**PRODUCTION**

1st 24 hrs. Nat. \_\_\_\_\_

1st 24 hrs. after shot \_\_\_\_\_

Gas \_\_\_\_\_ Cu. Ft.

Dry Hole \_\_\_\_\_


Abandoned \_\_\_\_\_

Date

NOV 17 1937 19

**E. D. Hatfield**

Scout



Paul  
Gro  
Paul





1	2	3	4	5	6	7	8	9	10
11	12	13	14	15	16	17	18	19	20
21	22	23	24	25	26	27	28	29	30
31	32	33	34	35	36	37	38	39	40
41	42	43	44	45	46	47	48	49	50
51	52	53	54	55	56	57	58	59	60
61	62	63	64	65	66	67	68	69	70
71	72	73	74	75	76	77	78	79	80
81	82	83	84	85	86	87	88	89	90
91	92	93	94	95	96	97	98	99	100

Handwritten signatures and text on the form:

- Top right: "Paul" (signature)
- Middle left: "John" (signature)
- Bottom right: "RAY" (signature)