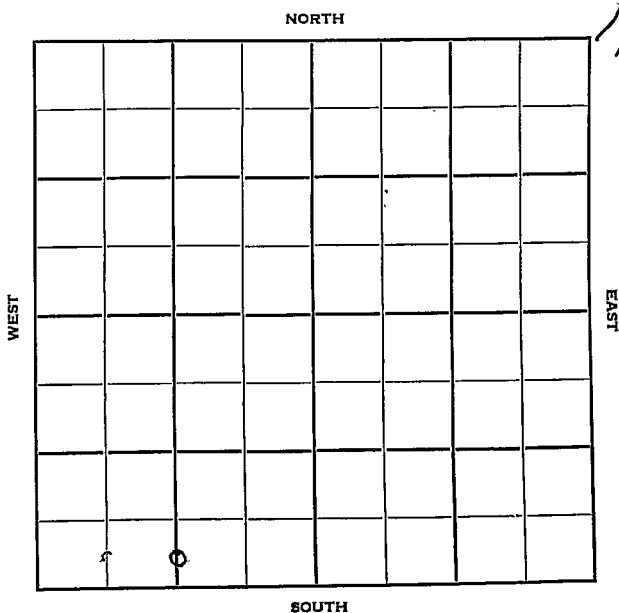


Section 18 Township 14 Range 14-W

Well No. #2 Carroll

Company Braden Drlg.



18

14

14W

Sec. _____ Twp. _____ R. _____

Well No. #2 Carroll Farm _____

Braden Drlg. Company _____

Big Creek Contractor _____

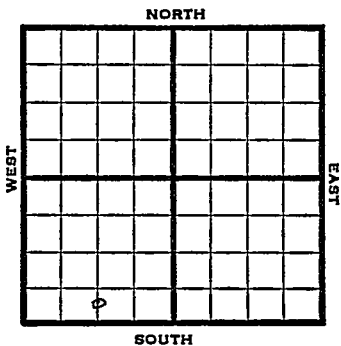
_____ Ft. from N. Line

350' Ft. from S. Line

_____ Ft. from E. Line

1320' Ft. from W. Line

C S/2 S/2 SW



1950

Elev 1853

REPORT

5/31

Spud 5-26-50
Drlg. 1875'

7/5

8" @ 520
Anhy 879
Heeb 2971
Lans 3031
SO 3031-40
Arb 3291-92
5" @ 3291
TD 3296
SSO 2 bwph
PB 3293
150 acid
24/3030-37
24/3041-49
1500 acid
S/16 bo 8 hr
4000 acid
6000 acid
S/1 boph
Comp 25 bopd / 50% wtr
Completed

Topeka 2679
Toronto 2989

COMPLETED

Map No. _____ Sec. 18 _____ Twp. 14 _____ R. 14W _____

Well No. 2 Carroll _____

Braden Drlg. _____ Company _____

_____ Contractor _____

C S/2 S/2 SW

_____ Ft. from N. Line

350 _____ Ft. from S. Line

_____ Ft. from E. Line

1320 _____ Ft. from W. Line

SECTION PLAT

FIRST REPORT			

Russell

Location _____

Rig up _____

Drilling and Remarks:

Spud 5-26-50

Drlg. 1875

RECORD

Cased _____ in., _____ ft.

Sand _____

Gas _____

Oil _____

Total Depth _____

PRODUCTION

1st 24 hrs. Nat. _____

1st 24 hrs. after shot _____

Gas _____ Cu. Ft.

Dry Hole _____

Abandoned _____


Date

MAY 31 1950 19

J. E. TYRA _____ Scout

...

...



...

JUN 5 1950

Scout Cards	✓
Land Scout Map	✓
Land Scout Map	69
Tracings	
France Map	
Pierce Map	
Misc.	

...

Kansas

Map No. _____ Sec. 18 Twp. 14 R. 14W

Well No. 2 Carroll

Braden Drlg. Company

Contractor

C S $\frac{1}{2}$ S $\frac{1}{2}$ SW

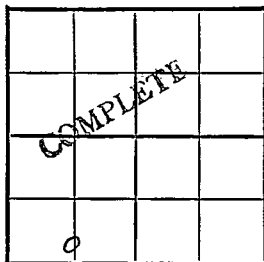
El. 1853
SECTION PLAT

_____ Ft. from N. Line

350 Ft. from S. Line

_____ Ft. from E. Line

1320 Ft. from W. Line



Russell County

Location _____

Rig up _____

Drilling and Remarks:

8" C 520-

Anhy 879

Topeka 2679

Heeb. 2971

Toronto 2989

Lans. 3031

SO 3031-40

RECORD

Cased _____ in., _____ ft.

Sand _____

Gas _____

Oil _____

Total Depth _____

PRODUCTION

1st 24 hrs. Nat. _____

1st 24 hrs. after shot _____

Gas _____ Cu. Ft.

Dry Hole _____

Abandoned _____

Date

APR 5 1950 19

J. E. TYRA Scout

