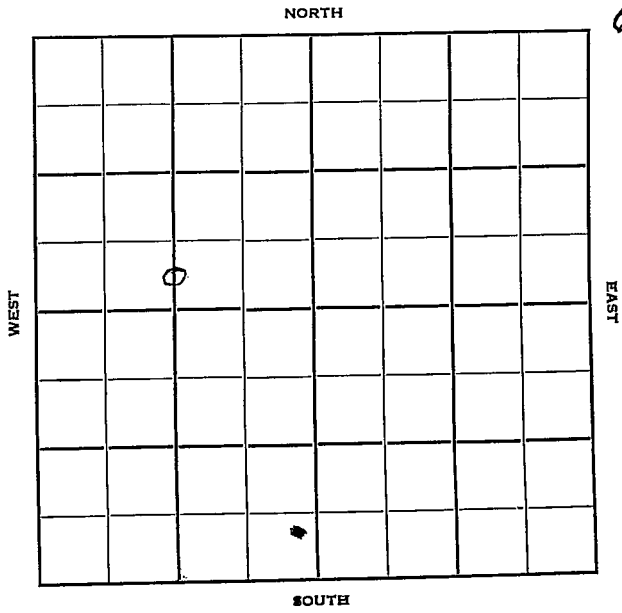


Section 19 Township 14 Range 14-W

Well No. #2 Mai

Company J. W. Braden



Sec. 19 Twp. 14 R. 14W

Well No. #2 Mai Farm

J. W. Braden Company

Contractor

Hall-Gurney

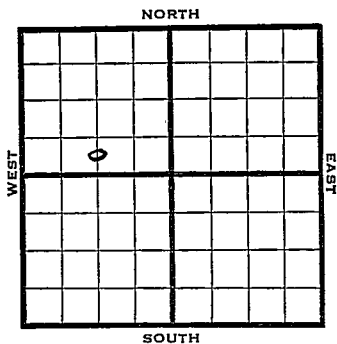
Ft. from N. Line

330' Ft. from S. Line

Ft. from E. Line

1320' Ft. from W. Line

C S $\frac{1}{2}$ S $\frac{1}{2}$ NW
330' W of dry hole



1950

Elev 1842

REPORT

7/5

Spud 7-2-50
8-5/8" @ 503'
WOG

8/30

8 5/8" @ 503
Anhy 865 Arb 3261-63
5" @ 3261
TD 3265
FU 1500' oil 8 hr
Comp 50 bopd
Completed

COMPLETED

Map No. _____ Sec. 19 Twp. 14 R. 14Well No. 2 RaiJ. W. Braden Company

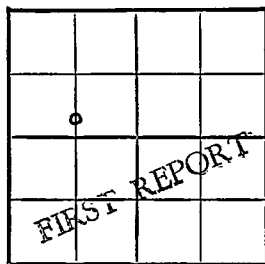
Contractor

C $S\frac{1}{2}$ $S\frac{1}{2}$ NW
330' W of dry hole
_____ Ft. from N. Line330 Ft. from S. Line

_____ Ft. from E. Line

1320 Ft. from W. Line

SECTION PLAT



Russell County

Location _____

Rig up _____

Drilling and Remarks:

Spud 7-2-50

8 5/8" @ 503

WOC

RECORD

Cased _____ in., _____ ft.

Sand _____

Gas _____

Oil _____

Total Depth _____

PRODUCTION

1st 24 hrs. Nat. _____

1st 24 hrs. after shot _____

Gas _____ Cu. Ft.

Dry Hole _____

Abandoned _____

Date

JUL 5 1950

19

J. E. TYRA Scout

County Russell State Kansas

Sec. 19 (Blk. Twp.) 14 (Sur. Rge.) 14W Map No.

Operator J. W. Braden

Well No. 2 Farm Mai

Elev. 1842 Location C S $\frac{1}{2}$ S $\frac{1}{2}$ NW

COMPLETE

330 Ft. From S Line NW

1320 Ft. From W Line Quarter

1st. Report

Completion AUG 30 '950

Remarks

Hall-Gurney Pool

Spudding Date 7-2-50

Drlg. Data Oil well TD 3265

8 5/8" @ 503- Anhy 865 Arb. 3261-63

5" @ 3261 TD 3265 FU 1500' oil 8 hr.

Comp. 50 bopd

J. E. TYRA