

KANSAS

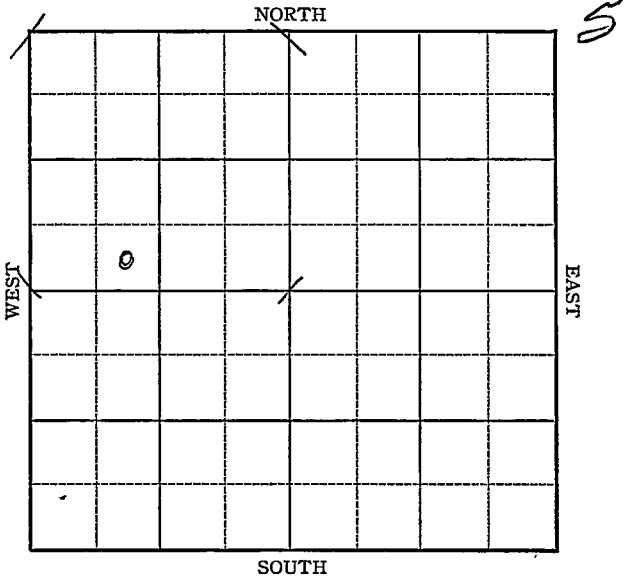
FORM 51 5M 1-42 PETROL

Russell

Section 19 Township 14 Range 14-W

Well No. #1 Mai "E"

Company Cities Service Oil



Sec. 19 Twp. 14 R. 14-W

Well No. #1 Mai "E" Farm

Cities Service Oil Company

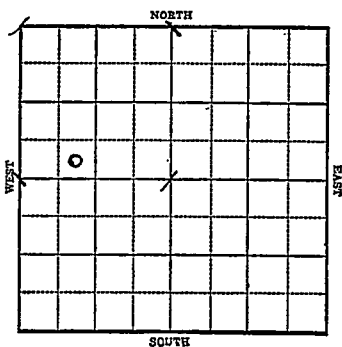
_____ Ft. from N. Line

330 Ft. from S. Line

_____ Ft. from E. Line

990 Ft. from W. Line

Big Creek Pool



1943 Elev. 1839 R E P O R T

7/28 8"-356'
Drlg. 1600'

8/4 Drlg. 3155'

8/11 Lans 3011
Arb 3253-54 T.D.
5" @ 3254'
Rust

8/18 Arb 3250 Corrected
5" @ 3251
T.D. 3255-1050' oil 36 hrs.

8/25 20 shots 3210-17
108 shots 3149-71
2000 acid swab 32 fluid in 24 hrs.
50% water.

9/1 " "

9/8 " "

9/15 SD

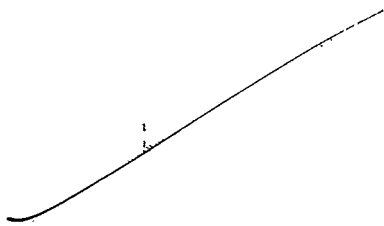
9/22 T.D. 3255
1000 acid
Pump 18 oil plus 350 water in 19 hrs.

OVER

1943
9/29

Lans 3011
5" @ 3254'
Arb 3250
1000 acid
Water
T.D. 3255'

ABANDONED



Misc. Small Maps	<i>Qma</i>
Cards	<i>Bob</i>
Tracing	<i>ML</i>
France Map	<i>ML</i>
Scarborough Map	<i>ML</i>
Moody Map	<i>ML</i>
Geological Dist.	
Moody Flat Book	

Russell

KANSAS

Map No. 72 Sec. 19 Twp. 14 R. 14W

Well No. 1 Mei "E"

Cities Service Oil Company

ABANDONED Contractor

SE SW NW

SECTION PLAT

_____ Ft. from N. Line

330 Ft. from S. Line

_____ Ft. from E. Line

990 Ft. from W. Line

Big Creek Pool

Location _____

Rig up _____

Drilling and Remarks:

*Land 33011
 5" @ 3254' 600'
 Cor 43258
 1000 acid
 Na Teb.*

RECORD

Cased _____ in., _____ ft.

Sand _____

Gas _____

Oil _____

Total Depth 32.55

PRODUCTION

1st 24 hrs. Nat. 0.1

1st 24 hrs. after shot _____

Gas _____ Cu. Ft.

Dry Hole _____


Abandoned _____

Date

SEP 29 1943 19

S. J. LEWIS Scout

Please spot well -



Misc Small Maps	<i>Over</i>
Cards	<i>madge</i>
Tracing	<i>Madge</i>
France Map	<i>✓</i>
Scarborough Map	<i>✓</i>
Pierce Map	<i>Madge</i>
Geological Dept.	
Pierce Plot Book	