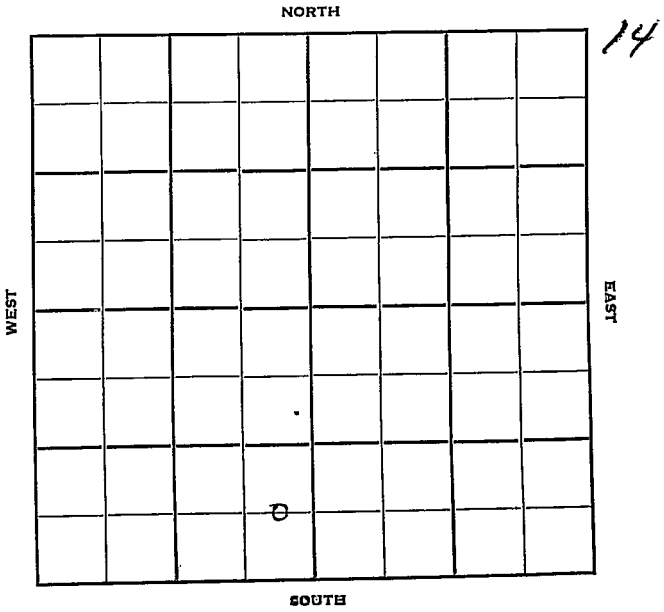


Section 19 Township 14 Range 14W

Well No. #5 ~~#7~~ H. Reinherdt

Company Raymond & Lebow



Sec. 19 Twp. 14 R. 14-W

Well No. #7 H Reinherdt Farm

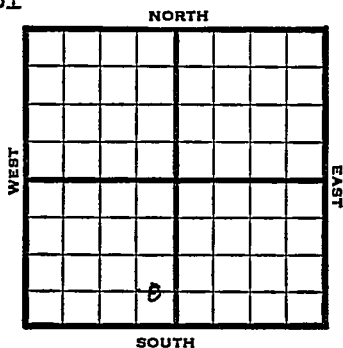
Raymond & Lebow Company
Big Creek Pool

 Ft. from N. Line

660 Ft. from S. Line

330 Ft. from E. Line

 Ft. from W. Line



C EL SE SW

1950

2/22

4/5

Elev 1831'

REPORT

RUR

TD 3248'

8"@ 853'

5"@ 3242'

Heeb 2945'

Lans 3004'

Arb. 3241'

35 BOPD

Comp

COMPLETED

Map No. _____ Sec. 19 Twp. 14 R. 14W

Well No. 7 H. Reinherdt

Raymond & Lebow Company

Contractor

C E L S E S W

SECTION PLAT

_____ Ft. from N. Line


660

_____ Ft. from S. Line

330

_____ Ft. from E. Line

_____ Ft. from W. Line



Russell County

Location _____

Rig up _____

Drilling and Remarks:

R U R

RECORD

Cased _____ in., _____ ft.

Sand _____

Gas _____

Oil _____

Total Depth _____

PRODUCTION

1st 24 hrs. Nat. _____

1st 24 hrs. after shot _____

Gas _____ Cu. Ft.

Dry Hole _____

Abandoned _____

Date

FEB 22 1950 19

J. E. TYRA

Scout

MADE

Map No. _____ Sec. 19 Twp. 14 R. 14W

Well No. 5 Reinhardt

Raymond & Lebow Company

CORRECTION

_____ Contractor

C E L S E S W

El. 1831
SECTION PLAT

_____ Ft. from N. Line

660 Ft. from S. Line

330 Ft. from E. Line

_____ Ft. from W. Line

	0		

Russell County

Location _____

Rig up _____

Drilling and Remarks:

Reported

#7 Reinhardt

RECORD

Cased _____ in., _____ ft.

Sand _____

Gas _____

Oil _____

Total Depth _____

PRODUCTION

1st 24 hrs. Nat. _____

1st 24 hrs. after shot _____

Gas _____ Cu. Ft.

Dry Hole _____

Abandoned _____

Date

MAR 1 1950 19

J. E. TYRA

Scout

Map No. _____ Sec. 19 Twp. 14 R. 14W

Well No. 5 H. Reinherdt

Raymond & Lebow Company

Contractor

C E L S E SW

E. 1831

SECTION PLAT

_____ Ft. from N. Line

660 Ft. from S. Line

330 Ft. from E. Line

_____ Ft. from W. Line

		COMPLETE	

Russell County

Location _____

Rig up _____

Drilling and Remarks:

*8" @ 853
5" @ 3242
Neub. 2945
Lans 3004
arb 3241
35 BOPD*

RECORD

Cased _____ in., _____ ft.

Sand _____

Gas _____

Oil _____

Total Depth 3248

PRODUCTION

1st 24 hrs. Nat. _____

1st 24 hrs. after shot _____

Gas _____ Cu. Ft.

Dry Hole _____

Abandoned _____

Date

APR 5 1950

19

J. E. TYRA

Scout