

Kansas Pool Name Salina


Map No. 57 Sec. 17 Twp. 14 R. 2W

Well No. 1 Foran

Westgate-Greenland Company

FIRST REPORT Contractor
NW SW SE

SECTION PLAT



Ft. from N. Line
990 Ft. from S. Line
Ft. from E. Line
330 Ft. from W. Line

Saline

Location _____

Rig up _____

Drilling and Remarks:

RUR

RECORD

Cased _____ in. _____ ft.

Sand _____

Gas _____

Oil _____

Total Depth _____

PRODUCTION

1st 24 hrs. Nat. _____

1st 24 hrs. after shot. _____

Gas _____ Cu. Ft.

Dry Hole _____

Abandoned _____

Date

MAY 23 1945

19

S. J. LEWIS

Scout

Kansas Pool Name Salina

Map No. 57 Sec. 17 Twp. 14 R. 2W

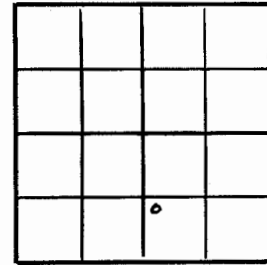
Well No. 1 Foran

Westgate-Greenland Company

COMPLETED Contractor

NW SW SE

E 11248
SECTION PLAT



Ft. from N. Line
990 Ft. from S. Line
Ft. from E. Line
330 Ft. from W. Line

Saline County

Location _____

Rig up _____

Drilling and Remarks:

Miss 2660
5" @ 3212
53 shot to 3216-28
2000 acid
Pump 78 on 14/12/45
RT
1260 gal

RECORD

Cased _____ in. _____ ft.

Sand _____

Gas _____

Oil _____

Total Depth 3228

PRODUCTION

1st 24 hrs. Nat. _____

1st 24 hrs. after shot. _____

Gas _____ Cu. Ft.

Dry Hole _____

Abandoned _____

Date

JUN 27 1945

19

S. J. LEWIS

Scout

KANSAS

Saline

Sec. 17 Twp. 14 R. 2W

Well No. 1 Foran Farm _____

Westgate-Greenland Company

Salina

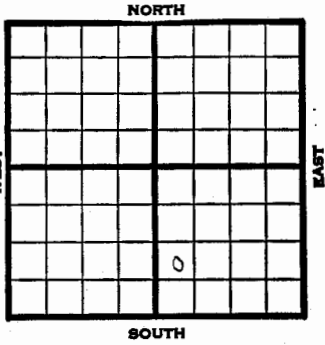
_____ Ft. from N. Line

990 Ft. from S. Line

_____ Ft. from E. Line

330 Ft. from W. Line

NW SW SE Elev. 1248



1945

REPORT

5/23

RUR

5/31

8" @ 160

Drlg. 2520

6/8

Miss 2660 Viola 3210-26 TD 5" @
3212 RUST

6/27

Miss 2660

5" @ 3212

TD 3233

53 shots 3216-3233

2000 acid.

Pump 78 oil plus 12% wtr. Pot.

Grav. 36.0

COMPLETED

KANSAS Saline County

Section 17 Township 14 Range 2W

Well No. 1 Foran

Company Westgate-Greenland

