

KANSAS

Kansas Pool Name Salina

Map No. K-5/ Sec. 18 Twp. 14 R. 2W

Well No. 1 Crawford

H. S. Currier & Keyes Drlg. Company Contractor

FIRST REPORT

SE SW NE


SECTION PLAT

\_\_\_\_\_ Ft. from N. Line

330 Ft. from S. Line

\_\_\_\_\_ Ft. from E. Line

990 Ft. from W. Line



Saline

Location \_\_\_\_\_

Rig up \_\_\_\_\_

Drilling and Remarks:

RUR

RECORD

Cased \_\_\_\_\_ in., \_\_\_\_\_ ft.

Sand \_\_\_\_\_

Gas \_\_\_\_\_

Oil \_\_\_\_\_

Total Depth \_\_\_\_\_

PRODUCTION

1st 24 hrs. Nat. \_\_\_\_\_

1st 24 hrs. after shot \_\_\_\_\_

Gas \_\_\_\_\_ Cu. Ft.

Dry Hole \_\_\_\_\_

Abandoned \_\_\_\_\_

Date

DEC 1 9 1945 19 \_\_\_\_\_ S. J. LEWIS Scout

Kansas Pool Name Salina

Map No. KANSAS/ Sec. 18 Twp. 14 R. 2W

Well No. 1 Crawford

H. S. Currier & Keyes Drlg. Company Contractor

COMPLETED

SE SW NE

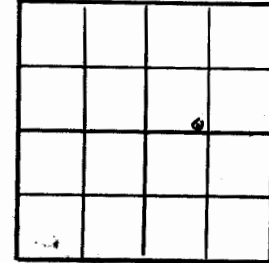
SECTION PLAT

\_\_\_\_\_ Ft. from N. Line

330 Ft. from S. Line

\_\_\_\_\_ Ft. from E. Line

990 Ft. from W. Line



Saline County

Location \_\_\_\_\_

Rig up \_\_\_\_\_

Drilling and Remarks:

Via 3267

5" 03267

1000 acid  
Pump 396 P.S.

36° 24

RECORD

Cased \_\_\_\_\_ in., \_\_\_\_\_ ft.

Sand \_\_\_\_\_

Gas \_\_\_\_\_

Oil \_\_\_\_\_

Total Depth 3225

PRODUCTION

1st 24 hrs. Nat. \_\_\_\_\_

1st 24 hrs. after shot \_\_\_\_\_

Gas \_\_\_\_\_ Cu. Ft.

Dry Hole \_\_\_\_\_

Abandoned \_\_\_\_\_

Date

MAR 2 7 1946 19 \_\_\_\_\_ S. J. LEWIS Scout

KANSAS

Saline County

Sec. 18 Twp. 14 R. 2W

Well No. #1 Crawford Farm

H. S. Currier & Keyes Drlg. Company

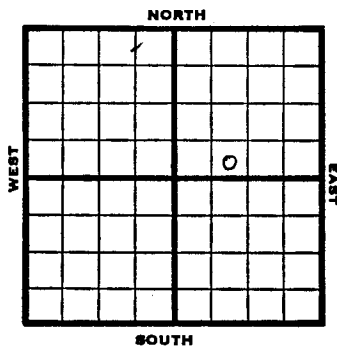
Salina

\_\_\_\_\_ Ft. from N. Line

330 Ft. from S. Line

\_\_\_\_\_ Ft. from E. Line

990 Ft. from W. Line



SE SW NE

1945	Elev. 1297'	REPORT
12/19	RUR	
12/29	10" - 175'	Drlg. 2950'
1946		
1/10	Viola 3267'	T.D. 3270'
	5" - 3268'	RUST.
1/17	" "	"
1/24	" "	"
1/31	T.D. 3275'	1000' oil 12 hours.
2/7	" "	"
2/14	1000 acid.	
2/21	Pump 50 oil & 30% water	in 8 hours.
2/28	" "	"
3/7	" "	"
3/14	" "	"
3/21	" "	"
3/27	Viola 3267	
	5" @ 3268	
	1000 acid.	
	TD 3275'	
	Pump 396 Pot.	
	Grav. 36.0	

**COMPLETED**

KANSAS

Saline

Section 18 Township 14 Range 2-W

Well No. #1 Crawford

Company H.S. Currier & Keyes Drlg.

