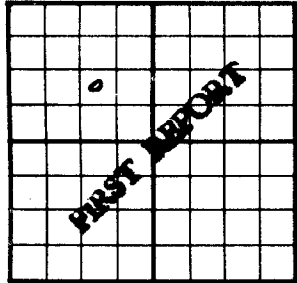


County Saline State Kansas
Sec. 19 (Blk. Twp.) 14 (Sur. Rge.) 2W Map No.

Operator Basher

Well No. 1 Farm Woodworth

Elev. Location NW SE NW



990 Ft. From S Line NW

990 Ft. From E Line Quarter

1st. Report DEC 19 1951

Completion

Remarks

Melland - Contr.

Spudding Date

Drlg. Data

Drlg. 1800

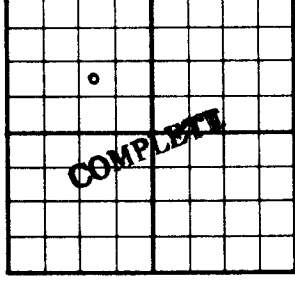
J. E. TYRA

County Saline State
Sec. 19 (Blk. Twp.) 14 (Sur. Rge.) 2W Map No.

Operator Basher

Well No. 1 Farm Woodworth

Elev. 1222 Location NW SE NW



990 Ft. From S Line NW

990 Ft. From E Line Quarter

1st. Report

Completion MAR 12 1952

Remarks

Melland - Contr.

Spudding Date

Drlg. Data Oil well TD 3220

Lans. 1985 Miss. 2645 Hunton 3043

Mac. 3219 5" @ 3218 DD 3220

S/ 18 bopd 6/ 3218-20 1000 A

Comp. 20 bopd

Saline
14

KANSAS
2W

Sec. 19 Twp. R.

Well No. #1 Woodworth Farm

Basher Company

Melland - Contr. Contractor

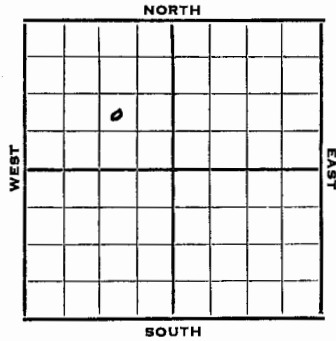
Ft. from N. Line

990' Ft. from S. Line

990' Ft. from E. Line

Ft. from W. Line

NW SE NW




KANSAS

Section 19 Township 14 Range 2W

Well No. #1 Woodworth

Company Basher

NORTH



SOUTH

1951 *Plat 1222* REPORT

12/19 Drlg. 1800'

1952
2/6 POP

2/13 6/3218-20 1000 A

2/20 POP

3/5 No report

3/12 Oil Well TD 3220

Lans. 1985 Miss. 2645

Hunton 3043 Maq. 3219

5" @ 3218 DD 3220 S/ 18 bopd

6/ 3218-20 1000 A Comp. 20 bopd

COMPLETED