

KANSAS

Pool Name Salina

Map No. 51 Sec. 22 Twp. 14 R. 2W

Well No. 1 C. Thelander

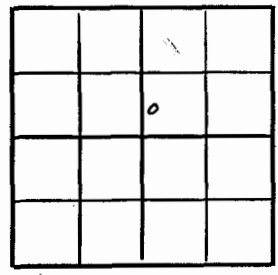
Stanolind & Skelly Company

**FIRST REPORT** Contractor

C W L SW NE

**SECTION PLAT**

         Ft. from N. Line  
660 Ft. from S. Line  
         Ft. from E. Line  
330 Ft. from W. Line



Saline County

Location X  
Rig up \_\_\_\_\_  
Drilling and Remarks:

**RECORD**  
Cased \_\_\_\_\_ in, \_\_\_\_\_ ft.  
Sand \_\_\_\_\_  
Gas \_\_\_\_\_  
Oil \_\_\_\_\_  
Total Depth \_\_\_\_\_

**PRODUCTION**  
1st 24 hrs. Nat. \_\_\_\_\_  
1st 24 hrs. after shot \_\_\_\_\_  
Gas \_\_\_\_\_ Cu. Ft.  
Dry Hole \_\_\_\_\_  
Abandoned \_\_\_\_\_

Date AUG 1 1945 19 S. J. LEWIS Scout

KANSAS

Pool Name Salina

Map No. 51 Sec. 22 Twp. 14 R. 2W

Well No. 1 C. Thelander

Stanolind & Skelly Company

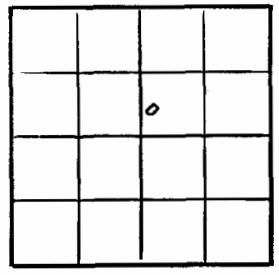
**ABANDONED** Contractor

*E/1300*

C W L SW NE

**SECTION PLAT**

         Ft. from N. Line  
660 Ft. from S. Line  
         Ft. from E. Line  
330 Ft. from W. Line



Saline County

Location \_\_\_\_\_  
Rig up \_\_\_\_\_  
Drilling and Remarks:

*Art 3422*

**RECORD**  
Cased \_\_\_\_\_ in, \_\_\_\_\_ ft.  
Sand \_\_\_\_\_  
Gas \_\_\_\_\_  
Oil \_\_\_\_\_  
Total Depth 3500

**PRODUCTION**  
1st 24 hrs. Nat. \_\_\_\_\_  
1st 24 hrs. after shot \_\_\_\_\_  
Gas \_\_\_\_\_ Cu. Ft.  
Dry Hole \_\_\_\_\_  
Abandoned \_\_\_\_\_

Date OCT 24 1945 19 S. J. LEWIS Scout

KANSAS Saline

Sec. 22 Twp. 14 R. 2-W

Well No. #1 C. Thelander Farm

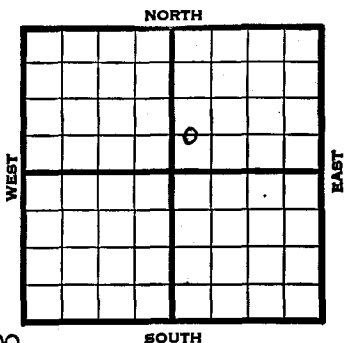
Stanolind & Skelly Company

Ft. from N. Line

660 Ft. from S. Line

Ft. from E. Line

330 Ft. from W. Line



C S L SW NE Elev. 1300

REPORT

1945

8/1	Location
8/8	13" @ 166' WOO
8/15	Drlg. 2605
8/22	Miss. 2845 Misener 3013 Hunton 3015 TD 3178
8/29	Viola 3259 Simp. 3363 Drlg. 3384'
9/5	Arb. 3422 TD 3500 No shows
9/12	PB 3412 5" @ 3376 RUST
9/19	" " "
9/26	Marble shots 3380-3410 Swab 13 Wtr. trace oil per hr. 2 hrs. 500 acid.
10/3	Swb. 85 Wtr. in 2 hrs. PB
10/10	" " " " "
10/17	80 shots 3240-3260 3 gals. W plus 3/4 gals. oil per hr.
10/24	Arb. 3422 TD 3500'

ABANDONED

KANSAS Saline

Section 22 Township 14 Range 2W

Well No. 1 C. Thelander

Company Stanolind & Skelly

