

KANSAS
Map No. 87 Sec. 30 Twp. 14 R. 2W

Well No. 1 Sudendorf

Westgate-Greenland Company

FIRST REPORT Contractor

NW SE

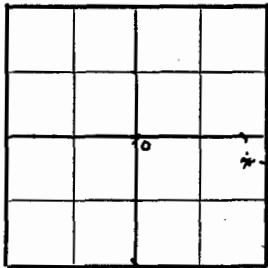
SECTION PLAT

330 Ft. from N. Line

_____ Ft. from S. Line

_____ Ft. from E. Line

330 Ft. from W. Line



WILDCAT

Location _____

Rig up _____

Drilling and Remarks:

Rotary

Drill site SE/4

Less NE 10 acres

RECORD

Cased _____ in., _____ ft.

Sand _____

Gas _____

Oil _____

Total Depth _____

PRODUCTION

1st 24 hrs. Nat. _____

1st 24 hrs. after shot _____

Gas _____ Cu. Ft.

Dry Hole _____

Abandoned _____

Date

FEB 17 1943 19

S. J. LEWIS

Scout

Saline

KANSAS
Map No. 57 Sec. 30 Twp. 14 R. 2W

Well No. 1 Sudendorf

Westgate-Greenland Company

COMPLETED Contractor

NW SE


SECTION PLAT

330 Ft. from N. Line

_____ Ft. from S. Line

_____ Ft. from E. Line

330 Ft. from W. Line



WILDCAT

Location _____

Rig up _____

Drilling and Remarks:

V. 3222 1/2

7°C 3222 1/2

2000 acid

Pump. 124 oil +

225 Water P.D.

84° SW

RECORD

Cased _____ in., _____ ft.

Sand _____

Gas _____

Oil _____

Total Depth 3282

PRODUCTION

1st 24 hrs. Nat. _____

1st 24 hrs. after shot _____

Gas _____ Cu. Ft.

Dry Hole _____

Abandoned _____

Date

MAR 31 1943 19

S. J. LEWIS

Scout

KANSAS

Saline

Sec. 30 Twp. 14 R. 2-W

Well No. #1 Sudenclorf Farm

Westgate-Greenland Company

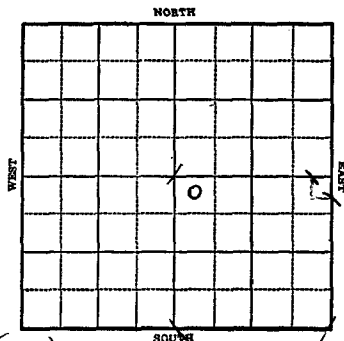
Wildcat

330 Ft. from N. Line

_____ Ft. from S. Line

_____ Ft. from E. Line

330 Ft. from W. Line



NW SE Elev. 1234 (est)

REPORT

- 1943
- 2/17 Rotary
Drill site SE/4 less NE 10 acres
 - 2/24 10" Casing set 150
Drlg. 1155'
 - 3/3 Chat 2665
Drlg. 2940
 - 3/10 B. Miss 2923
Hunton 3053
B. Hunton 3153
Viola 3222 $\frac{1}{2}$
7" Casing set 3222 $\frac{1}{2}$
 - 3/16 1100' fluid SD.
 - 3/24 2000 acid pump 5 oilbbls oil &
10 water per hr.
 - 3/31 Viola 3222 $\frac{1}{2}$
7" @ 3222 $\frac{1}{2}$
2000 acid
Pump 124 oil & 225 water Pot
34 Gr.
T.D. 3232'

COMPLETED

KANSAS

Saline

Section 30 Township 14 Range 2-W

Well No. #1 Sudenclorf

Company Westgate-Greenland

