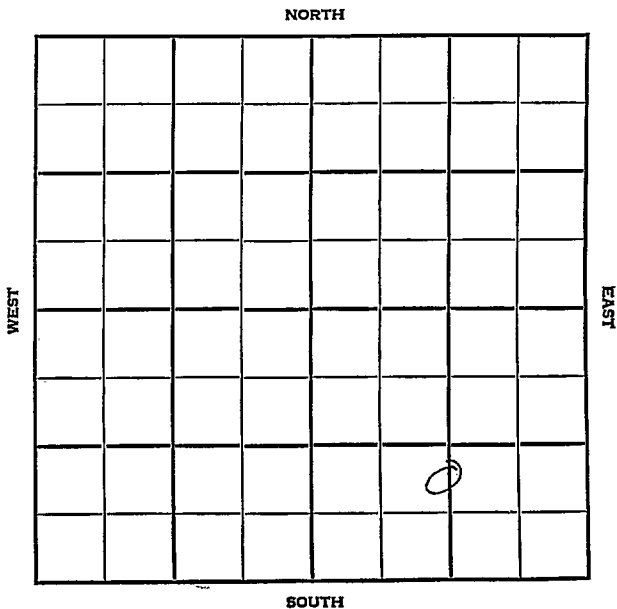


Section 21 Township 14 Range 16 W

Well No. #1 Drilling

Company Courtney Davis



| | | |
|------|------|-----|
| SEC. | TWP. | R. |
| 21 | 14 | 16W |

WELL NO. #4 Dreiling

FARM

COMPANY Courtney Davis

CONTRACTOR Lewis Drlg.

Dreiling

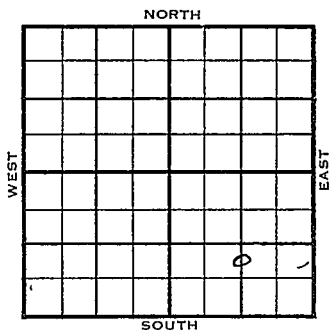
_____ Ft. from N. Line

_____ Ft. from S. Line

_____ Ft. from E. Line

_____ Ft. from W. Line

C N $\frac{1}{2}$ S $\frac{1}{2}$ SE



| | ELEVATION | REPORT |
|------|-----------|--------|
| 1955 | 1860' | |

9-14 Comm. 9-10-55
8" @ 960/450 WOC

10/26 Comm 9-10-55

| | |
|-----|------|
| Anh | 952' |
| H | 3051 |
| Tr | 3070 |
| L. | 3096 |
| A | 3349 |
| TD | 3400 |

8" @ 960/450 DST 3352-70 open 1/2 hr rec 5' mud 80# DST 3373-3400 open 1 hr Rec 210' mco 900/20" 5 1/2" @ 3373/75 CO to 3400 2000 A P/III BOPH Comp 25 bopd

COMPLETED

County Ellis Elev. _____
 Sec. 21 Twp. 14 Rge. 16W
 Company Courtney Davis
 Farm Name Dreiling No. 1

| TOPS | DEPTH | LOG | DATUM |
|--------|-------|-----|-------|
| Anh. | 952 | | |
| Tp. | | | |
| H. | | | |
| Tr. | | | |
| Dg. | | | |
| Bl. | | | |
| L. | | | |
| K.C. | | | |
| B.K.C. | | | |
| Ce. | | | |
| C. | | | |
| M. | | | |
| M. | | | |
| K. | | | |
| Mz. | | | |
| Mo. | | | |
| V. | | | |
| S. | | | |
| S. | | | |
| A. | | | |
| R. | | | |
| Pe. | | | |
| G. | | | |
| T.D. | | | |

Loc. in Sec. C N 1/2 S 1/2 SE

Geol. _____

Contr. _____

Pool Louis Drilling

Dreiling

SEP 14 1955
 FIRST REPORT

Date Comm. 9-10-55
8" @ 960/150 WOC

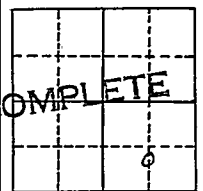
[Handwritten signature]

Co.
 Lse.
 No.
 Sec.
 T.
 R.

County Ellis Elev. 1860
 Sec. 27 Twp. 14 Rge. 16W
 Company Courtney Davis
 FarmName Dreiling No. 4

| TOPS | DEPTH | LOG | DATUM |
|--------|-------|-----|-------|
| Anh. | 952 | | |
| Tp. | | | |
| H. | 3051 | | 1191 |
| Tr. | 3070 | | 1210 |
| Dg. | | | |
| Bl. | | | |
| L. | 3096 | | 1236 |
| K.C. | | | |
| B.K.C. | | | |
| Ce. | | | |
| C. | | | |
| M. | | | |
| M. | | | |
| K. | | | |
| Mz. | | | |
| Me. | | | |
| V. | | | |
| S. | | | |
| S. | | | |
| A | 3349 | | 1489 |
| R. | | | |
| PE. | | | |
| G. | | | |
| T.D. | 3400 | | |

Loc. in Sec. C N $\frac{1}{2}$ S $\frac{1}{2}$ SE
 Geol. _____
 Contr. _____
Lewis Drlg.
 Pool _____
Dreiling



Date Comm. 9-10-55 OCT 26 1955
8" @ 960/450 DST 3352-70 open $\frac{1}{2}$ hr.
rec. 5' mud 80# DST 3373-3400
open 1 hr. Rec. 210' mco 900/20"
5 $\frac{1}{2}$ " @ 3373/75 GO to 3400 2000 A
P/ 11 boph Comp. 25 bopd

Co.
 Use.
 No.
 Sec.
 T.
 R.