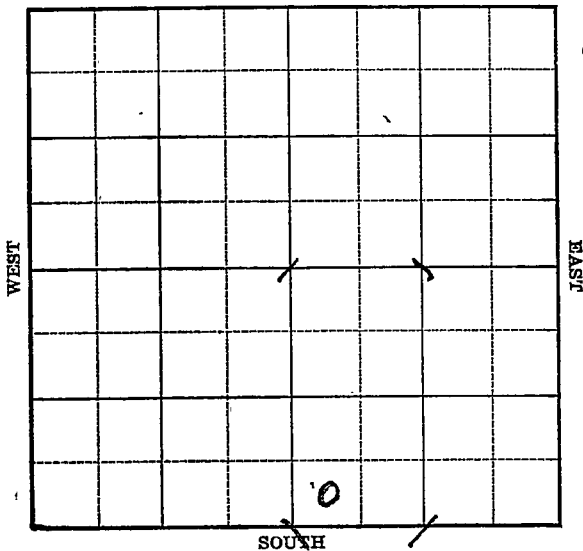


Section 22 Township 14 Range 14-W

Well No. 1 Boxberger

Company Darby

NORTH Allon Pool



KANSAS

Russell

Sec. 22 Twp. 14 R. 14-W

Well No. #1 Boxberger Farm

Darby

Company

(Allon)

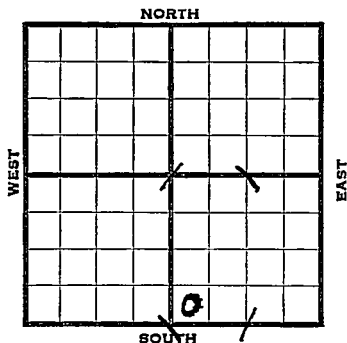
_____ Ft. from N. Line

330 Ft. from S. Line

_____ Ft. from E. Line

330 Ft. from W. Line

Elev. 1839



1939	REPORT
4/26	R.U.R.
5/5	13" - 420' Anhy 820' Drlg. 1785'
5/12	Lansing 2960' 7" - 2990' WOC.
5/19	SD 3018-20' Slight stain 3060-6' Oil Pay 3070-76' T.D. 3083' 600' oil 10 hrs. No water. Run tubing. Will acidize.
5/24	Lans. 2960' 7" - 2990' T.D. 3083' 11,000 acid.
	Pump 564 bbls. 8 hours.
	Potential 1691 bbls.
	COMPLETED

Map No. 72 Sec. 22 Twp. 14 R. 14W

Well No. 1 Boxberger

Darby


Company

Contractor

FIRST REPORT

SW SE

SECTION PLAT



_____ Ft. from N. Line

330 Ft. from S. Line

_____ Ft. from E. Line

330 Ft. from W. Line

ALLON POOL

Location _____

Rig up _____

Drilling and Remarks:

RUR

RECORD

Cased _____ in., _____ ft.

Sand _____

Gas _____

Oil _____

Total Depth _____

PRODUCTION

1st 24 hrs. Nat. _____

1st 24 hrs. after shot _____

Gas _____ Cu. Ft.

Dry Hole _____

Abandoned _____

Date

APR 26 1939

19

E. D. Hatfield Scout

Map No. 72 Sec. 22 Twp. 14 R. 14W

Well No. 1 Boxberger

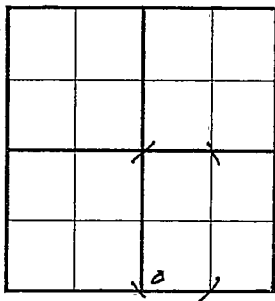
Darby Petroleum Company

Contractor

COMPLETED

SECTION PLAT

SW SE



_____ Ft. from N. Line

330 Ft. from S. Line

_____ Ft. from E. Line

330 Ft. from W. Line

ALLEN POOL

Location _____

Rig up _____

Drilling and Remarks:

Lans. 2960
7" @ 2990
11000 acid
Pump 564-8 hrs.
P.D. 1691

RECORD

Cased _____ in., _____ ft.

Sand _____

Gas _____

Oil _____

Total Depth 3083

PRODUCTION

1st 24 hrs. Nat. _____

1st 24 hrs. after shot _____

Gas _____ Cu. Ft.

Dry Hole _____

Abandoned _____

Date

MAY 24 1939 19

S. J. LEWIS

Scout