KANSAS Russell

FORM 51 5M 4-41 PETROL

Section 23 Township 14 Range 15-W

Well No. #5 Neidenthal

Company Tom Palmer et al

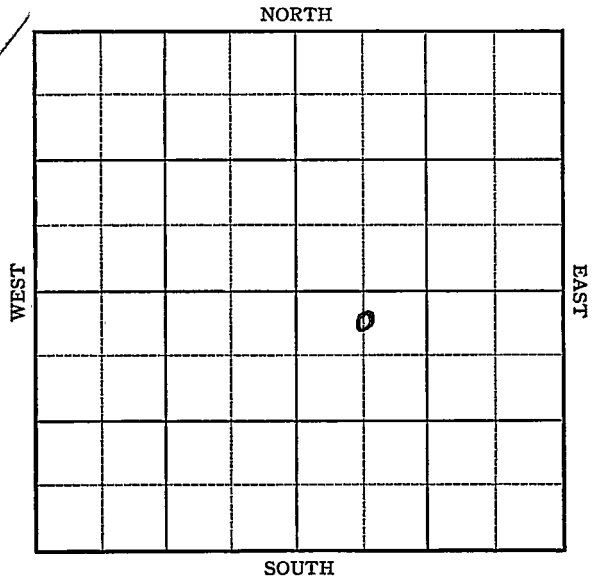

FORM 252-A 5M 6-41 PETROL

KANSAS

Russell

Sec. 23 Twp. 14 R. 15-W

Well No. #5 Neidenthal Farm

Tom Palmer et al Company

(Big Creek)

330 Ft. from N. Line

_____ Ft. from S. Line

_____ Ft. from E. Line

660 Ft. from W. Line

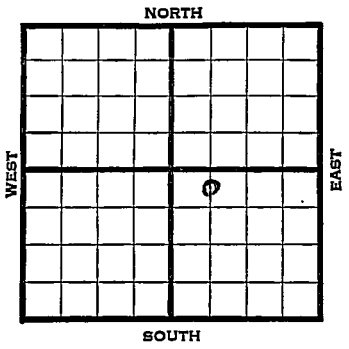

Elev. 1759

1941	REPORT
9/24	Arby 808' 8" - 808'
	Drlg. 2856'
10/2	5" - ~~3169~~ 3166½' 70' T.D. RUST.
11/9	Arb. 3166½' 5" - 3166½' (Corr.)
	T.D. 3170' 500 acid.
	On potential.
10/15	Arb. 3166½'
	5" - 3166½'
	T.D. 3170'
	500 acid.
	Potential 246 bbls., pump.
	32. Gravity
	COMPLETED

Form 26 200 Bks. 5-41 McW. Russell **KANSAS**

Map No. K-72 Sec. 23 Twp. 14 R. 15W

Well No. 5 Neidenthal

Tom Palmer etal Company

COMPLETED Contractor

C NL NW SE

330 Ft. from N. Line

Ft. from S. Line

Ft. from E. Line

660 Ft. from W. Line

BIG CREEK POOL

SECTION PLAT



Location

Rig up

Drilling and Remarks:

Art 3166½

5" @ 3166½

500 acid

Pump 246 Bt

32° Gr

RECORD

Cased in., ft.

Sand

Gas

Oil

Total Depth 3170

PRODUCTION

1st 24 hrs. Nat.

1st 24 hrs. after shot

Gas Cu. Ft.

Dry Hole

Abandoned

Date

OCT 15 1941 19

S. J. LEWIS Scout

Form 26 200 Bks. 5-41 McW. Russell KANSAS

Map No. K-72 Sec. 23 Twp. 14 R. 15W

Well No. 5 Neidenthal

Tom Palmer etal Company

FIRST REPORT Contractor

C NL NW SE

330 Ft. from N. Line

____ Ft. from S. Line

____ Ft. from E. Line

660 Ft. from W. Line

BIG CREEK POOL

SECTION PLAT



Location

Rig up

Drilling and Remarks:
Arby. 808
8" - 808
Drilling 2856

RECORD

Cased ____ in., ____ ft.

Sand

Gas

Oil

Total Depth

PRODUCTION

1st 24 hrs. Nat.

1st 24 hrs. after shot

Gas ____ Cu. Ft.

Dry Hole

Abandoned

Date

SEP 24 1941 19

S. J. LEWIS Scout