

AMERICAN

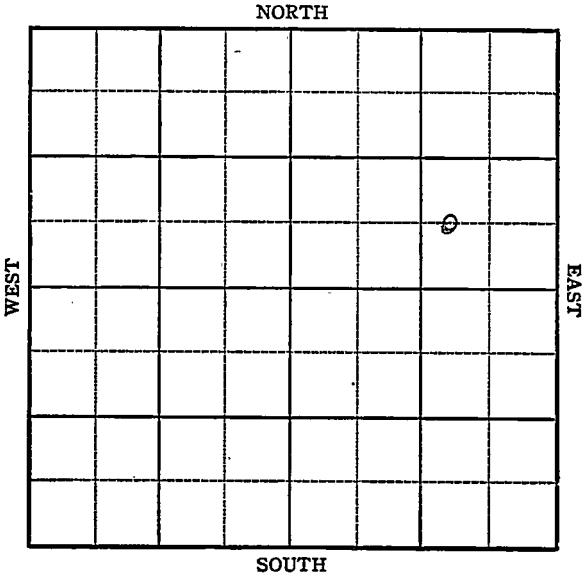
Russell

FORM 51 5M PETROL

Section 23 Township 14 Range 14 W

Well No. #4 Gurney

Company Texas



Sec. 23 Twp. 14 R. 14-W

Well No. #4 Gurney Farm

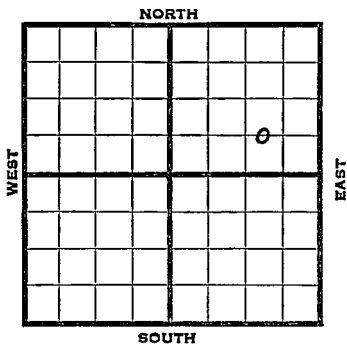
Texas Company

         Ft. from N. Line

660 Ft. from S. Line

         Ft. from E. Line

990  
~~330~~ Ft. from W. Line



*ELEY 1801*

1943

REPORT

9/1 Location

9/8 10" @ 352'

Drlg. 720'

9/15 Drlg. 2944'

9/22 Lans 2936 SO

T.D. 3152

7" @ 2974'

Rust

9/29 5000 acid

10/6 Lans 2936

7" @ 2974

5000 acid

Pump 126 oil & 135 water

Gravity 39.6

T.D. 3147'

**COMPLETED**

KANSAS

Map No. 72 Sec. 23 Twp. 14 R. 14WWell No. 4 GurneyTexas

Company

FIRST REPORT

Contractor

C W L SE NE

\_\_\_\_\_ Ft. from N. Line

660 Ft. from S. Line

\_\_\_\_\_ Ft. from E. Line

990 Ft. from W. Line

## SECTION PLAT


Hall-Gurney PoolLocation X

Rig up \_\_\_\_\_

Drilling and Remarks:

## RECORD

Cased \_\_\_\_\_ in., \_\_\_\_\_ ft.

Sand \_\_\_\_\_

Gas \_\_\_\_\_

Oil \_\_\_\_\_

Total Depth \_\_\_\_\_

## PRODUCTION

1st 24 hrs. Nat. \_\_\_\_\_

1st 24 hrs. after shot \_\_\_\_\_

Gas \_\_\_\_\_ Cu. Ft.

Dry Hole \_\_\_\_\_


Abandoned \_\_\_\_\_

Date

SEP 1 1943 19S. J. LEWIS Scout

9/2/43

Please check spot and feet measurements  
Oma.



Misc. Small Maps	<i>Oma</i>
Cards	<i>Foot</i>
Tracing	<i>MEI</i>
France Map	<i>✓</i>
Scarborough Map	<i>MEI</i>
Moody Map	<i>MEI</i>
Geological Dept.	
Moody : lat Book	

**KANSAS**

Map No. 72 Sec. 23 Twp. 14 R. 14W

Well No. 4 Gurney

Texas Company

**COMPLETED** Contractor

C W L S E N E

SECTION PLAT

\_\_\_\_\_ Ft. from N. Line

660 Ft. from S. Line

\_\_\_\_\_ Ft. from E. Line

990 Ft. from W. Line

			a

**Hall-Gurney Pool**

Location \_\_\_\_\_

Rig up \_\_\_\_\_

Drilling and Remarks:

*have 2936  
7" @ 2974  
5000 acid  
Pump 126 oil + 135 water  
39 1/2 ft*

RECORD

Cased \_\_\_\_\_ in., \_\_\_\_\_ ft.

Sand \_\_\_\_\_

Gas \_\_\_\_\_

Oil \_\_\_\_\_

Total Depth 3147

PRODUCTION

1st 24 hrs. Nat. \_\_\_\_\_

1st 24 hrs. after shot \_\_\_\_\_

Gas \_\_\_\_\_ Cu. Ft.

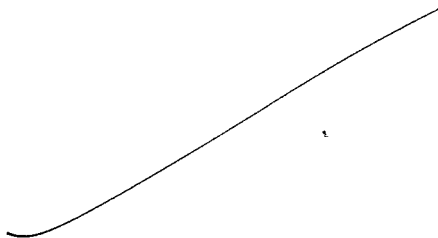
Dry Hole \_\_\_\_\_

Abandoned \_\_\_\_\_

Date

OCT 6 1943 19

S. J. LEWIS Scout



maps	<i>Ona</i>
Madges	<i>Madges</i>
ance Map	<i>[Signature]</i>
Emberough Map	<i>[Signature]</i>
ance Map	<i>[Signature]</i>
Cological Dept.	<i>[Signature]</i>