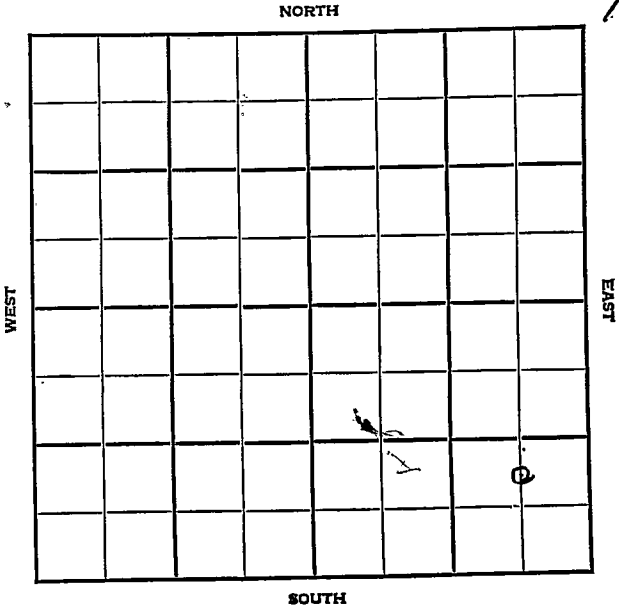


Section 23 Township 14 Range 14W

Well No. #4 Gurney "B"

Company Harry Gore

16



Sec. 23 Twp. 14 R. 14W

Well No. #4 Gurney "B" Farm

Harry Gore Company

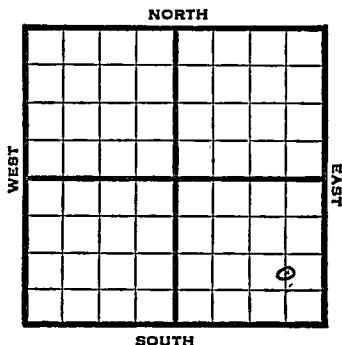
Hall-Gurney

 Ft. from N. Line

990 Ft. from S. Line

660 Ft. from E. Line

 Ft. from W. Line



C N L SE SE

1948 Elev. 1790' REPORT

1/14 Drlg. 280'

1/21 10" @ 760'
Drlg. 870'

1/26 Drlg 1910'

2/4 8" @ 2173'
Drlg. 2220'

2/11 8" @ 2354'
Drilling 2580'

2/18 Drlg 2805'

2/25 Drlg. 3015'

3/3 Lansing 2934'
TD 3057'
Run csg.

3/10 TD 3083'
PB 3042'
7" @ 3016'

3/17 5000 acid
Swb. 98 bbls.oil 24 hrs.
SSW

3/24 "

3/31 "

4/7 "

4/14 "

OVER

1948

4/21 5000 Acid
Swb 98 bbls oil 24 hrs.

4/28 "

5/5 Lans. 2934'
7" @ 3016'
500 Acid
Pump 75 oil Pot.
FD 3083'

COMPLETED

Map No. _____ Sec. 23 Twp. 14 R. 14W

Well No. 4 Gurney "B"

Harry Gore _____ Company

FIRST REPORT

Contractor

C N L SE SE

SECTION PLAT

_____ Ft. from N. Line

990 Ft. from S. Line

660 Ft. from E. Line

_____ Ft. from W. Line

		7	0

Russell County

Location _____

Rig up _____

Drilling and Remarks:

drlg. 280

RECORD

Cased _____ in., _____ ft.

Sand _____

Gas _____

Oil _____

Total Depth _____

PRODUCTION

1st 24 hrs. Nat. _____

1st 24 hrs. after shot _____

Gas _____ Cu. Ft.


Dry Hole _____

Abandoned _____

Date

JAN 14 1948

S. J. LEWIS Scout



Misc. Small Maps	<input checked="" type="checkbox"/>
Cards	<input checked="" type="checkbox"/>
Tracing	<input checked="" type="checkbox"/>
France Map	<input checked="" type="checkbox"/>
Scarborough Map	<input checked="" type="checkbox"/>
Pierce Map	<input checked="" type="checkbox"/>
Geological Dept.	<input type="checkbox"/>
Area Plot Book	<input type="checkbox"/>

Map No. 72 Sec. 23 Twp. 14 R. 14W

Well No. 4 Gurney "B"

Harry Gore Company

COMPLETE Contractor

C N L SE SE

E11790
SECTION PLAT

 Ft. from N. Line

990 Ft. from S. Line

660 Ft. from E. Line

 Ft. from W. Line

			0

Russell County

Location

Rig up

Drilling and Remarks:

Lease 2934

7' @ 8016

so acid

Pump 25 oil Pot

40 2/3

RECORD

Cased in., ft.

Sand

Gas

Oil ✓

Total Depth 2083

PRODUCTION

1st 24 hrs. Nat.

1st 24 hrs. after shot

Gas Cu. Ft.

Dry-Hole

Abandoned

Date

MAY 5 1948 19

S. J. LEWIS Scout

