

KANSAS

FORM 51 5M PETROL

Russell

Section 23 Township 14 Range 15-W

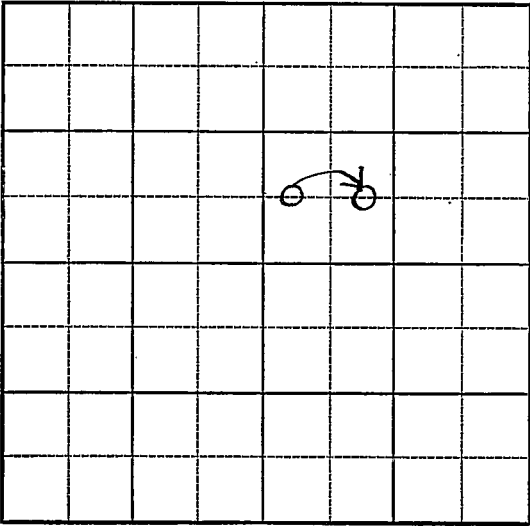
Well No. #2 Neidenthal

Company Benson Drlg.

NORTH




WEST



EAST

SOUTH



Sec. 23 Twp. 14 R. 15-W

Well No. #2 Neidenthal Farm

Benson Drlg. Company

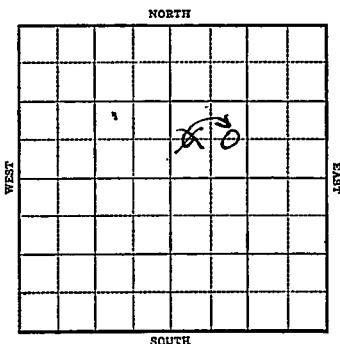
_____ Ft. from N. Line

660 Ft. from S. Line

_____ Ft. from E. Line

330 Ft. from W. Line

Elev. 1797



1943

R E P O R T

- 11/3 15" @ 19'
- 13" @ 515'
- 10" @ 830'
- Anhy. 825
- Drlg. 1025'
- 11/10 Drlg. 1810'
- 11/17 Drlg. 2510'
- 8" @ 2440'
- 11/24 Topeka 2650
- 7" @ 2690
- Drlg. 2720'
- 12/1 7" @ 2914
- Dodge 22924
- Wans 2967
- Drlg. 2970'
- 12/8 Gorham 3210
- TD 3211 5" @ 3210
- RUST
- 12-15 BKC 3193'
- Cong 3202'
- No Gorham
- Arb. 3207-313'
- TD shot 4 oil
- 3 1/2 hrs,
- 5" at 3208' fsg.
- 12/22 SD
- 500 acid sw & 25 oil PD 5 hrs.
- 12/29 " "

OVER

1944

1-5 . 500 Acid swb 25 oil PH 5 hrs.

1-12 " " "

1/19 " " "

1/26 " " "

2/2 " " "

2/8 " " "

2/15 " " "

2/23 5" @ 3208
Arb 3207
TD 3213
500 acid
Echo Pot. 590
Gravity 3217

COMPLETED

Map No. 72 Sec. 23 Twp. 14 R. 15W

Well No. 2 Meidenthal

Benson Drlg. Company

FIRST REPORT

Contractor

C. W L SW NE

SECTION PLAT

 Ft. from N. Line

660 Ft. from S. Line

 Ft. from E. Line

330 Ft. from W. Line

		o	

Big Creek Pool

Location

Rig up

Drilling and Remarks:

15" - 19'
13" - 515'
10" - 830'
Anhy. 825
1025

RECORD

Cased in., ft.
Sand
Gas
Oil
Total Depth

PRODUCTION

1st 24 hrs. Nat.
1st 24 hrs. after shot
Gas Cu. Ft.
Dry Hole
Abandoned

Date

NOV 3 1943 19

S. J. LEWIS Scout

Map No. 72 Sec. 23 Twp. 14 R. 15WWell No. 2 NeidenthalBenson Drlg. CompanyCORRECTION Contractor

C E L SW NE

SECTION PLAT

_____ Ft. from N. Line

660 Ft. from S. Line

_____ Ft. from E. Line

990 Ft. from W. Line

		o	

Big Creek Pool

Location _____

Rig up _____

Drilling and Remarks:

Reported
C W L SW NE

RECORD

Cased _____ in., _____ ft.

Sand _____

Gas _____

Oil _____

Total Depth _____

PRODUCTION

1st 24 hrs. Nat. _____

1st 24 hrs. after shot _____

Gas _____ Cu. Ft.

Dry Hole _____

Abandoned _____

Date

NOV 17 1943 19S. J. LEWIS Scout

Map No. KANSAS Sec. 23 Twp. 14 R. 15W

Well No. 2 Neidenthal

Benson Drlg. Company

COMPLETED Contractor

C E L S W N E

SECTION PLAT

_____ Ft. from N. Line

660 Ft. from S. Line

_____ Ft. from E. Line

990 Ft. from W. Line

		6	

Big Creek Pool

Location _____

Rig up _____

Drilling and Remarks:

Cor 3207
5" C 3208
500 acid
Ech BY 590

322 gr

RECORD

Cased _____ in., _____ ft.

Sand _____

Gas _____

Oil _____

Total Depth 3213

PRODUCTION

1st 24 hrs. Nat. _____

1st 24 hrs. after shot _____

Gas _____ Cu. Ft.

Dry Hole _____

Abandoned _____

Date

FEB 23 1944

S. J. LEWIS Scout