KANSAS
FORM 51 5M PETROL

Russell

Section 24 Township 14 Range 15W

Well No. #4 Mai "C"

Company Cities Service Oil

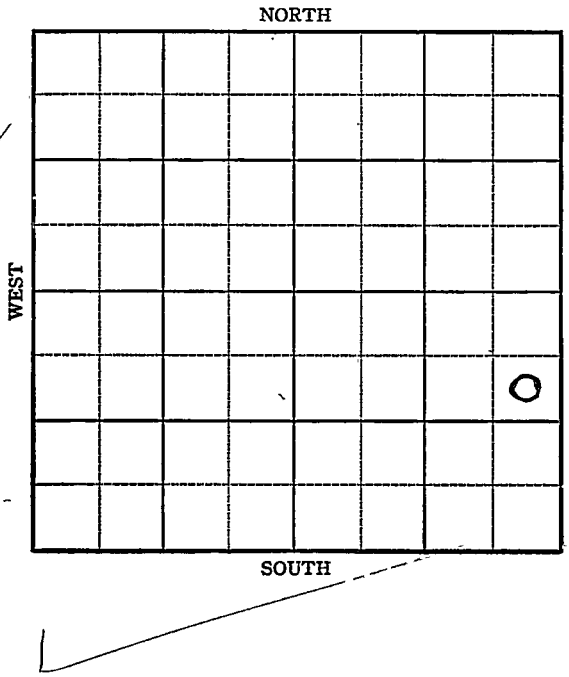

9

FORM 252-A
5M-8-44 PETROL

VANSAS

Russell

Sec. 24 Twp. 14 R. 15W

Well No. #4 Mai "C" Farm

Cities Service Oil Company

Big Creek

990 Ft. from N. Line

Ft. from S. Line

330 Ft. from E. Line

Ft. from W. Line

Elev. 1827

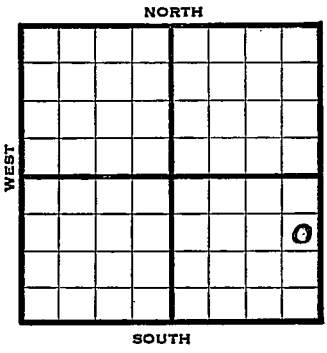

1944	REPORT
4/12	Location
4/19	"
4/26	"
5/3	"
5/10	8" @ 303 WOC
5/17	Drlg. 2848
5/24	Lans 2995 SO 3001-03 3019-22 Gorham 3238 TD 3241 5" @ 3239 RUST
5/31	SLM 3241-32 Gorham 3229- 5" @ 3230 TD 3241-swb 45 oil in 13 hrs.
6/7	Pump 13 oil in 15 hrs.
6/15	" " " " " "
6/21	" " " "
6/28	" " " " "

OVER

1944

7/12 Pump 13" oil in 15 hours
7/19 " " " " " "

7/26 Goeham 3229
5" @ 3230
Pump 23 Pot.
Grav. 33.
TD 3241

COMPLETED

Form 26 200 Bks 5-42 Petrol Russell

KANSAS

Map No. 72 Sec. 24 Twp. 14 R. 15W

Well No. 4 Mai "C"

Cities Service Oil Company

FIRST REPORT Contractor

SE NE SE

990 Ft. from N. Line

_____ Ft. from S. Line

330 Ft. from E. Line

_____ Ft. from W. Line

SECTION PLAT



Big Creek Pool

Location X

Rig up

Drilling and Remarks:

RECORD

Cased _____ in., _____ ft.

Sand

Gas

Oil

Total Depth

PRODUCTION

1st 24 hrs. Nat.

1st 24 hrs. after shot

Gas _____ Cu. Ft.

Dry Hole

Abandoned

Date

APR 12 1944 19 S. I. LEWIS Scout

FORM 26 200 BKS 2-44 PETROL

KANSAS

Pool Name Big Creek

Map No. 72 Sec. 24 Twp. 14 R. 15W

Well No. 4 Mai "C"

Cities Service Oil Company

COMPLETED Contractor

SE NE SE

SECTION PLAT

990 Ft. from N. Line

Ft. from S. Line

330 Ft. from E. Line

Ft. from W. Line

Russell County



Location

Rig up

Drilling and Remarks:

Gor Ham 3229

5' @ 3230

Pump 23 Bt

33° Gr

RECORD

Cased in., ft.

Sand

Gas

Oil

Total Depth 3241

PRODUCTION

1st 24 hrs. Nat.

1st 24 hrs. after shot

Gas Cu. Ft.

Dry Hole

Abandoned

Date

JUL 2 6 1944 19

S. J. LEWIS Scout