

Section.....25.....Township.....14.....Range.....15-W

Well Number.....3-North Reinhardt "C".....

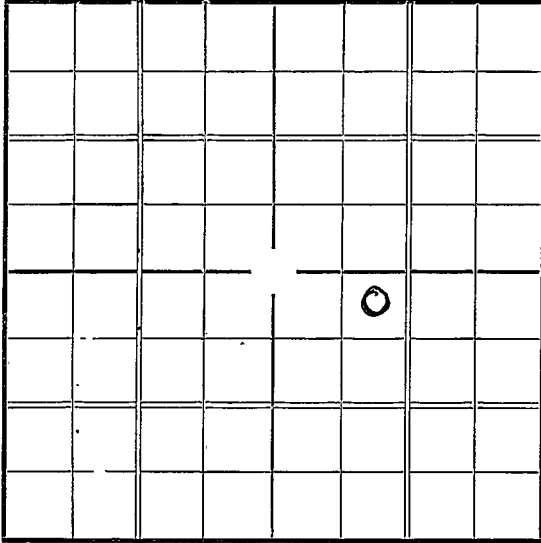
Company.....National Refg.

NORTH

10




WEST



EAST

SOUTH



Sec. 25 Twp. 14 R. 15-W

Well No. #3 North Reinhardt "C" Farm

National Ref. Company

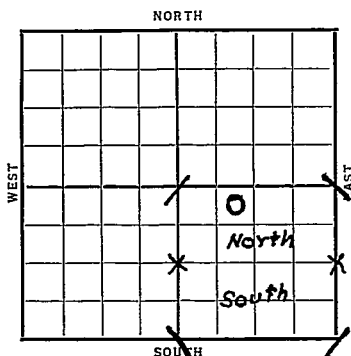
330 Ft. from N. Line

_____ Ft. from S. Line

_____ Ft. from E. Line

990 Ft. from W. Line

Elev. 1759



Date	REPORT
1937	
6/23	Rign. up cable tools.
7/2	20" @ 60'. 15" @ 333'.
	12" @ 477'. Anhy 868'.
	10" @ 777'. Drlg. 1650'.
7/9	8" @ 2451'. Drlg. 2485'.
7/16	Lansing 2940'.
	S.O. 3020-25'. Drlg. 3045'.
7/23	6" @ 3171'. Gorham 3174-82'.
	600' oil 12 hrs.
	$\frac{1}{4}$ BW per hr. P.B. 3179'.
7/28	6" @ 3171'.
	Gorham 3174'.
	T.D. 3182'.
	P.B. 3179'.
	Pot. 1089 bbls. 24 hrs.
	2 B.W.
	Down $2\frac{1}{2}$ hrs.
	COMPLETED

Russell **KANSAS**

Map No. 72 Sec. 25 Twp. 14 R. 15

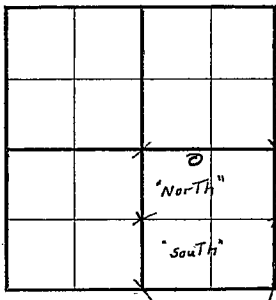
Well No. 3 - North Reinhardt "C"

National Ref. Company
Contractor

FIRST REPORT

SECTION PLAT

530 Ft. from N. Line
 _____ Ft. from S. Line
 _____ Ft. from E. Line
990 Ft. from W. Line



Location _____

Rig up _____

Drilling and Remarks:

*Rign up
 cable tools*

RECORD

Cased _____ in., _____ ft.
 Sand _____
 Gas _____
 Oil _____
 Total Depth _____

PRODUCTION

1st 24 hrs. Nat. _____
 1st 24 hrs. after shot _____
 Gas _____ Cu. Ft.
 Dry Hole _____
 Abandoned _____

Date

JUN 23 1937 19

H. D. Hatfield Scout

Russell KANSAS

Map No. 72 Sec. 25 Twp. 14 R. 15^W

Well No. 3-North Reinhardt "C"

National Refining Company
Contractor

COMPLETED

530 Ft. from N. Line
 _____ Ft. from S. Line
 _____ Ft. from E. Line
990 Ft. from W. Line

SECTION PLAT

		0	

Location _____

Rig up _____

Drilling and Remarks:

P.B. 3179
Pat 1089/24
2 B.W.
Down 2 1/2 hrs

RECORD

Cased 6 in., 3171 ft.
 Sand Gorham 3174
 Gas _____
 Oil _____
 Total Depth 3182

PRODUCTION

1st 24 hrs. Nat. _____
 1st 24 hrs. after shot _____
 Gas _____ Cu. Ft.
 Dry Hole _____
 Abandoned _____

Date

JUL 28 1937₁₉

H. D. Hatfield

Scout