

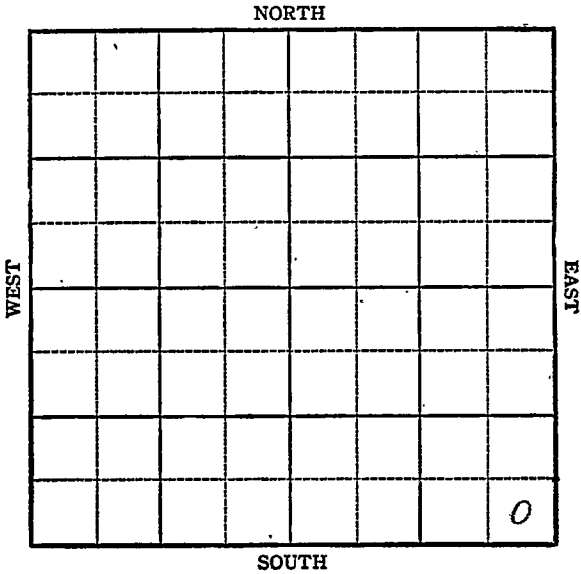
KANSAS

Trego

Section 26 Township 14 Range 25W

Well No. #1 O'Toole

Company Sinclair-Prairie



Sec. 26 Twp. 14 R. 25 W

Well No. #1, O. Toole Farm

Sinclair-prairie Company

Wildcat

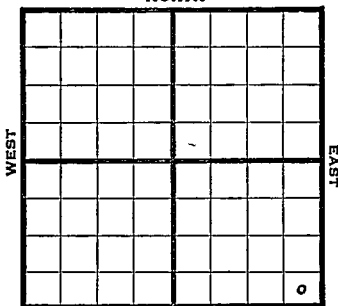
NORTH

 Ft. from N. Line

330 Ft. from S. Line

330 Ft. from E. Line

 Ft. from W. Line



Elev. 22.39

1944

REPORT

6/14	Location	
6/21	"	
6/28	"	
7/12	"	
7/19	"	
7/26	"	
8/2	"	
8/9	"	
8/16	"	
8/23	"	
8/30	"	
9/8	"	
9/13	"	
9/21	"	
9/28	"	
10/4	"	
10/11	RUR	
10/18	10" @ 206	Drlg. 1440
10/25	Drlg. 2965	
11/2	Drlg. 3810	

OVER

1944

11/8 Anhy 1690
Ft. Riley 2350
B Flow 2520
Wreford 2570
Topeka 3275
Lans 3620
BKC 3815
Ft. Scott 4030
Miss. 4110
Drlg. 4216

11/16 TD 4504' SD
Arb 4500?

11/22 Viola 4325
Arb. 4415
TD 4504'

ABANDONED

Pool Name Wildcat

~~KANSAS~~
 Map No. 26 Sec. 26 Twp. 14 R. 25W

Well No. 1 O' Toole

Sinclair-Prairie Company

CORRECTION Contractor

SE/C

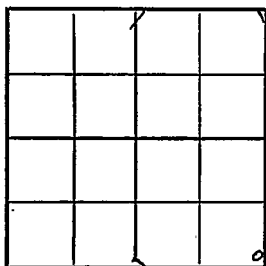
SECTION PLAT

_____ Ft. from N. Line

330 Ft. from S. Line

330 Ft. from E. Line

_____ Ft. from W. Line



Trego County

Location X

Rig up _____

Drilling and Remarks:

Reported
26-14-15W

RECORD

Cased _____ in., _____ ft.

Sand _____

Gas _____

Oil _____

Total Depth _____

PRODUCTION

1st 24 hrs. Nat. _____

1st 24 hrs. after shot _____

Gas _____ Cu. Ft.

Dry Hole _____

Abandoned _____

Date

JUN 14 1944 19

S. J. LEWIS Scout

Misc. Small Maps	<i>Done</i>
Cards	<i>Betty</i>
Tracing	<i>W.E.F.</i>
France Map	✓ <i>1/11</i>
Scarborough Map	✓
Moody Map	✓
Geological Dept.	✓
Moody Plat Book	✓

Pool Name Wildcat

Map No. 68 Sec. 26 Twp. 14 R. 15W

Well No. 1 O. Toole

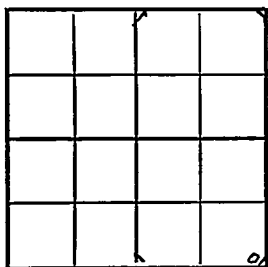
Sinclair-Prairie Company

FIRST REPORT

Contractor

SE/C

SECTION PLAT



_____ Ft. from N. Line

330 Ft. from S. Line

330 Ft. from E. Line

_____ Ft. from W. Line

Trego County

Location X

Rig up _____

Drilling and Remarks:

RECORD

Cased _____ in., _____ ft.

Sand _____

Gas _____

Oil _____

Total Depth _____

PRODUCTION

1st 24 hrs. Nat. _____

1st 24 hrs. after shot _____

Gas _____ Cu. Ft.

Dry Hole _____

Abandoned _____

Date

JUN 14 1944 19

S. J. LEWIS Scout

Please Check Range -
No 15W in Trego.

Think this should be
25W.

Thanks -
Anna.

Misc. Small Maps	Anna
Cards	Betty
Tracing	W E L
France Map	✓
Scarborough Map	✓
Moody Map	✓
Geological Dept.	✓
Moody Plat Book	

Pool Name WildcatMap No. 68 Sec. 26 Twp. 14 R. 25WWell No. 10 TooleSinclair-Prairie CompanyABANDONED Contractor


SE/c

SECTION PLAT

_____ Ft. from N. Line

330 Ft. from S. Line330 Ft. from E. Line

_____ Ft. from W. Line



Trego

Location _____

Rig up _____

Drilling and Remarks:

*Vista 4325**Cr 4415*

RECORD

Cased _____ in., _____ ft.

Sand _____

Gas _____

Oil _____

Total Depth 4504

PRODUCTION

1st 24 hrs. Nat. _____

1st 24 hrs. after shot _____

Gas _____ Cu. Ft.

Dry Hole _____

Abandoned _____

Date

NOV 22 1944 19S. J. LEWIS Scout

Heid
Heid

Fence Map

C. Berrough Map *Heid*

Pierce Map

Geological Dept. _____

Pierce First Book _____