

# KANSAS

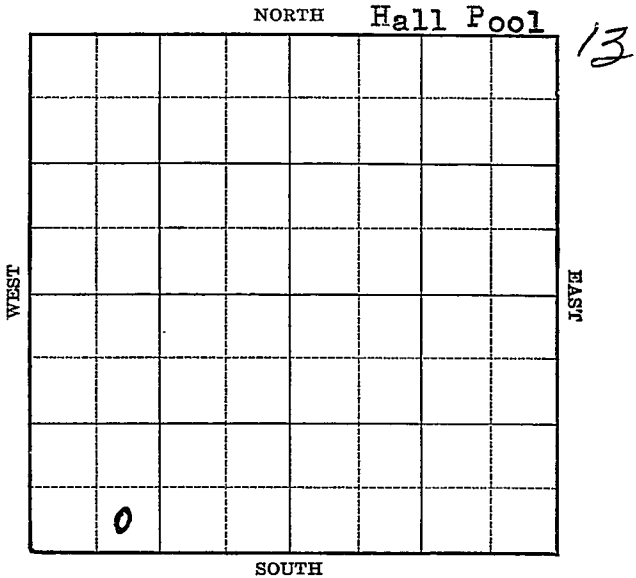
Form 51-5M-7-39-Palace

Russell

Section 26 Township 14- Range 14-W

Well No. ~~#3~~ Herbel ~~"B"~~ #6-"A"

Company Alva Billings



Sec. 26 Twp. 14 R. 14-W

Well No. ~~#3~~ Herbel #B#6-"A" Farm

Alva Billings Company

(Hall)

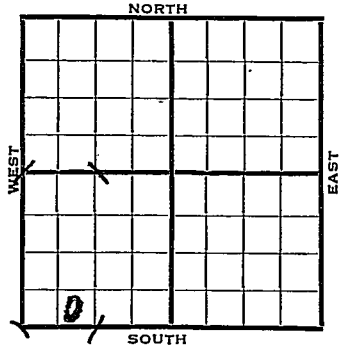
         Ft. from N. Line

330 Ft. from S. Line

         Ft. from E. Line

990 Ft. from W. Line

Elev. 1774



1940.	REPORT
5/29	Pits.
6/6	"
6/13	"
6/20	"
6/27	"
7/3	"
7/11	Bldg. cable rig.
7/18	Cable rig.
7/25	" "
8/2	" "
8/8	" "
8/14	" "
8/22	15" - 38' Drlg. 365'
8/29	12" - 405' Anhy 745'
	10" - 750' Drlg. 1270'
9/5	8" - 2093' Drlg. 2220'
9/12	Lans. 2924' 7" - 2927' T.D.
	Shut down.
9/19	T.D. 3100' 2850' oil while drlg.
9/26	5" - 3155' T.D. 3168'
	2000' oil 1 hour.
	<b>OVER</b>

1940

10/3

P.B. to 3158' 2000' oil 1/3  
hour. C. O.

10/9

Gorham 3155'  
5" - 3155'  
T.D. 3168'  
Potential 2240 bbls., pump.

COMPLETED

Map No. 72 Sec. 26 Twp. 14 R. 14W

Well No. 3 Herbel "B"

Alva Billings Company

~~FIRST REPORT~~ Contractor

SE SW SW

\_\_\_\_\_ Ft. from N. Line

330 Ft. from S. Line

\_\_\_\_\_ Ft. from E. Line

990 Ft. from W. Line

**SECTION PLAT**


HALL POOL

Location \_\_\_\_\_

Rig up \_\_\_\_\_

Drilling and Remarks:

Pits

**RECORD**

Cased \_\_\_\_\_ in., \_\_\_\_\_ ft.

Sand \_\_\_\_\_

Gas \_\_\_\_\_

Oil \_\_\_\_\_

Total Depth \_\_\_\_\_

**PRODUCTION**

1st 24 hrs. Nat. \_\_\_\_\_

1st 24 hrs. after shot \_\_\_\_\_

Gas \_\_\_\_\_ Cu. Ft.

Dry Hole \_\_\_\_\_

Abandoned \_\_\_\_\_

Date

MAY 29 1940 19

S. J. LEWIS Scout

Misc. Small Map ..... *Done*  
Cards ..... *Done*  
Tracing ..... *Done*  
France Map ..... *Done*  
Scarborough Map ..... *Done*  
Moody Map ..... *Done*  
Geological Dept. ....  
Moody Flat Book .....

Map No. 72 Sec. 26 Twp. 14 R. 14W

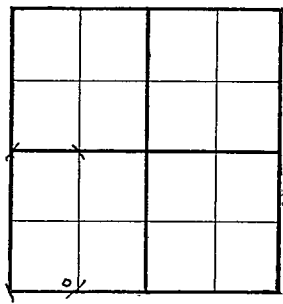
Well No. 6 Herbel "A"

Alva Billings Company

CORRECTION Contractor

**SECTION PLAT**

SE SW SW  
 \_\_\_\_\_ Ft. from N. Line  
330 Ft. from S. Line  
 \_\_\_\_\_ Ft. from E. Line  
990 Ft. from W. Line



HALI POOL

Location \_\_\_\_\_  
 Rig up \_\_\_\_\_  
 Drilling and Remarks:  
 Reported as  
3 Herbel "B"  
 \_\_\_\_\_  
 "A" lease is  
 W $\frac{1}{2}$ SW 26-14-14W  
 and E $\frac{1}{2}$ NW35-14-14W

**RECORD**

Cased \_\_\_\_\_ in., \_\_\_\_\_ ft.  
 Sand \_\_\_\_\_  
 Gas \_\_\_\_\_  
 Oil \_\_\_\_\_  
 Total Depth \_\_\_\_\_

**PRODUCTION**

1st 24 hrs. Nat. \_\_\_\_\_  
 1st 24 hrs. after shot \_\_\_\_\_  
 Gas \_\_\_\_\_ Cu. Ft.  
 Dry Hole \_\_\_\_\_  
 Abandoned \_\_\_\_\_

Date

JUN 4 1940<sub>19</sub>

S. J. LEWIS Scout

Misc. Small Maps	<i>BAV</i>
Cards	<i>BAV</i>
Tracing	<i>BAV</i>
France Map	<i>BAV</i>
Scarborough Map	<i>BAV</i>
Moody Map	<i>BAV</i>
Geological Dept.	
Moody Flat Book	

— + —  
— — —

Map No. 72 Sec. 26 Twp. 14 R. 14W

Well No. 6 Herbel "A"

Alva Billings Company

Contractor

**COMPLETED**  
SE SW SW

**SECTION PLAT**


\_\_\_\_\_ Ft. from N. Line

330 Ft. from S. Line

\_\_\_\_\_ Ft. from E. Line

990 Ft. from W. Line

HALL POOL

Location \_\_\_\_\_

Rig up \_\_\_\_\_

Drilling and Remarks:

*Gas ham 3155.*

*5" @ 3155*

*Pump. 2240 P.S.*

**RECORD**

Cased \_\_\_\_\_ in., \_\_\_\_\_ ft.

Sand \_\_\_\_\_

Gas \_\_\_\_\_

Oil \_\_\_\_\_

Total Depth 3168

**PRODUCTION**

1st 24 hrs. Nat. \_\_\_\_\_

1st 24 hrs. after shot \_\_\_\_\_

Gas \_\_\_\_\_ Cu. Ft.

Dry Hole \_\_\_\_\_

Abandoned \_\_\_\_\_

Date

OCT 9 1940 19

S. J. LEWIS Scout

Misc. Small Maps	<i>20</i>
Cards	<i>10</i>
Tracing	<i>10</i>
France Map	<i>10</i>
S. of Rough Map	<i>10</i>
Moody Map	<i>10</i>
Geological Dept.	
Moody Flat Book	